

**CITY OF SACRAMENTO**

**1231 I Street, Sacramento, CA 95814**

**Permit No: 0506858**

**Insp Area: 4**

**Thos Bros: 277J6**

**Site Address: 2539 CLAY ST SAC**

**Parcel No: 265-0332-013**

**Sub-Type: AOTHR**

**Housing (Y/N): N**

**CONTRACTOR**

CAPITAL CONSTRUCTION & REMODELING  
2745 NORDLUND WAY  
SACRAMENTO CA 95833

**OWNER**

2539 CLAY ST  
SACRAMENTO, CA 95815

**ARCHITECT**

MC CARTHY JOHN J

**Nature of Work: PATIO COVER - 300 SQ FT**

**CONSTRUCTION LENDING AGENCY :** I hereby affirm under penalty of perjury that there is a construction lending agency for the performance of the work for which this permit is issued (Sec. 3097, Civ. C).

Lender's Name \_\_\_\_\_ Lender's Address \_\_\_\_\_

**LICENSED CONTRACTORS DECLARATION:** I hereby affirm under penalty of perjury that I am licensed under provisions of Chapter 9 (commencing with section 7000) of Division 3 of the Business and Professions Code and my license is in full force and effect.

License Class B License Number 833530 Date \_\_\_\_\_ Contractor Signature \_\_\_\_\_

**OWNER-BUILDER DECLARATION:** I hereby affirm under penalty of perjury that I am exempt from the contractors License Law for the following reason (Sec. 7031.5, Business and Professions Code; any city or county which requires a permit to construct, alter, improve, demolish, or repair any structure, prior to its issuance, also requires the applicant for such permit to file a signed statement that he or she is licensed pursuant to the provisions of the Contractors License Law (Chapter 9 (commencing with Section 7000) of Division 8 of the Business and Professions Code) or that he or she is exempt therefrom and the basis for the alleged exemption. Any violation of Section 7031.5 by any applicant for a permit subjects the applicant to a civil penalty of not more than five hundred dollars (\$500.00);

I, as a owner of the property, or my employees with wages as their sole compensation, will do the work, and the structure is not intended or offered for sale (Sec. 7044, Business and Professional Code: The Contractors License Law does not apply to an owner of property who builds or improves thereon, and who does such work himself or herself or through his/her own employees, provided that such improvements are not intended or offered for sale. If, however, the building or improvement is sold within one year of completion, the owner-builder will have the burden of proving that he/she did not build or improve for the purpose of sale.)

I, as owner of the property, am exclusively contracting with licensed contractors to construct the project (Sec. 7044, Business and Professions Code: The Contractors License Law does not apply to an owner of property who builds or improves thereon, and who contracts for such projects with a contractor(s) licensed pursuant to the Contractors License Law).

I am exempt under Sec. \_\_\_\_\_ B & PC for this reason: \_\_\_\_\_  
Date \_\_\_\_\_ Owner Signature \_\_\_\_\_

**PAID**  
**CITY OF SACRAMENTO**  
**MAY 13 2005**

**IN ISSUING THIS BUILDING PERMIT,** the applicant represents, and the city relies on the representation of the applicant, that the applicant verified all measurements and locations shown on the application or accompanying drawings and that the improvement to be constructed does not violate any law or private agreement relating to permissible or prohibited locations for such improvements. This building permit does not authorize any illegal location of any improvement or the violation of any private agreement relating to location of improvements.

I certify that I have read this application and state that all information is correct. I agree to comply with all city and county ordinances and state laws relating to building construction and hereby authorize representative(s) of this city to enter upon the abovementioned property for inspection purposes.

Date 5/15/05 Applicant/Agent Signature [Signature]

**WORKER'S COMPENSATION DECLARATION:** I hereby affirm under penalty of perjury one of the following declarations:

I have and will maintain a certificate of consent to self-insure for workers' compensation as provided for by Section 3700 of the Labor Code, for the performance of work for which the permit is issued.

I have and will maintain workers' compensation insurance, as required by Section 3700 of the Labor Code, for the performance of the work for which this permit is issued. My workers' compensation insurance carrier and policy number are:

Carrier EXEMPT Policy Number \_\_\_\_\_ Exp Date \_\_\_\_\_

(This section need not be completed if the permit is for \$100 or less) I certify that in the performance of the work for which this permit is issued, I shall not employ any person in any manner so as to become subject to the workers' compensation laws of California and agree that if I should become subject to the workers' compensation provisions of Section 3700 of the Labor Code, I shall forthwith comply with those provisions.

Date 5/15/05 Applicant Signature [Signature]

**WARNING: FAILURE TO SECURE WORKER'S COMPENSATION COVERAGE IS UNLAWFUL AND SHALL SUBJECT AN EMPLOYER TO CRIMINAL PENALTIES AND CIVIL FINES UP TO ONE HUNDRED THOUSAND DOLLARS (\$100,000) IN ADDITION TO THE COST OF COMPENSATION, DAMAGES AS PROVIDED FOR IN SECTION 3706 OF THE LABOR CODE, INTEREST AND ATTORNEY'S FEE.**

**THIS PERMIT SHALL EXPIRE BY LIMITATION IF WORK IS NOT COMMENCED WITHIN 180 DAYS.**

City of Sacramento  
Development Services Department  
**PLANNING REVIEW FOR BUILDING PERMIT SUBMITTAL**

ADDRESS: 2539 Clay Street	APN: 265-0332-013
DRPB AREA / PUD / SPD: North Sacramento	ZONING: R-1
EXISTING LAND USE: SFR	
PROPOSED USE: SFR with 10' X 30' attached patio cover.	
<b>PLANNING STAFF WILL CHECK ONE OR MORE OF THE ITEMS BELOW:</b>	
<input type="checkbox"/>	Planning review is NOT required.
<input type="checkbox"/>	Use is NOT allowed; applicant CANNOT submit for plan check.
<input type="checkbox"/>	Requires APPLICATION(s): PC      ZA      IR      ER      DR      PB Required Planning application must be approved <i>before</i> project can be submitted for plan check
<input type="checkbox"/>	Application(s) IN PROGRESS: File Number: Application must be approved before project can be submitted for plan check.
<input type="checkbox"/>	Application(s) COMPLETED: File Number & approval date: Over-the-counter May 13, 2005 Building permit must conform to approved plans and comply with all conditions of approval. Do NOT accept applications for a building permit prior to the end of the 10-day appeal period.
<input checked="" type="checkbox"/>	Plans may be submitted for plan check. Plan checker(s) shall confirm compliance with Zoning Ordinance requirements and all applicable development standards <i>prior to issuance</i> of building permit.
<input checked="" type="checkbox"/>	Meets setback & lot coverage requirements as shown on site plan provided.
<input checked="" type="checkbox"/>	Plans to be submitted have been stamped/signed by Planning counter staff.
<input type="checkbox"/>	Route to SITE for plan check and inspection.
<input type="checkbox"/>	Route to SITE for inspection <b>only</b> , plan check not required.
<input type="checkbox"/>	Preliminary review <b>ONLY</b> ; the information on this form <b>must be reviewed again and confirmed</b> at the time of building permit submittal.
<p>CONDITIONS AND COMMENTS:      Applicant shall provide rear patio and patio cover, per approved plans and conditions of approval. 10 day appeal period may be waived because there was no noticing.</p> <p>Approx. footprint of house with patio cover is 1104'/7500' lot area (Assessor's Map) = 15% total lot coverage okay. Min. rear yard setback is 15'. Min. interior side yard setback is 5'. Plans must comply with the conditions of approval attached. -- Sshore.</p>	
DATE: 5-13-05	BY: Andrea Di Matteo



Downtown Permit Center  
 1231 I Street, Suite 200  
 Sacramento, CA 95814  
 Help Line: 1-916-264-5656

CITY OF SACRAMENTO  
 DEVELOPMENT SERVICES DEPARTMENT  
 BUILDING DIVISION  
[www.cityofsacramento.org](http://www.cityofsacramento.org)

North Permit Center  
 2101 Arena Blvd., Suite 200  
 Sacramento, CA 95834  
 Inspection: 1-916-808-4677

## SITE DRAINAGE AND ENCROACHMENT QUESTIONNAIRE

PARCEL # 017 - 0192 - 010 PERMIT # 0506856  
 SITE ADDRESS 5012 MONTEREY WAY ACREAGE \_\_\_\_\_

The City of Sacramento requires a building site to be graded to drain correctly and site drainage routed to an approved location. To help us understand the site drainage for your project and determine if a driveway permit or an encroachment permit is required please answer the following questions. All questions must be answered.

- |  |                                       |   |
|--|---------------------------------------|---|
| 1. Are there existing structures on the site?                                      | <input checked="" type="radio"/> Y    | <input type="radio"/> N                   |
| 2. Is there an existing concrete or paved driveway to this parcel from the street? | <input checked="" type="radio"/> Y    | <input checked="" type="radio"/> *N       |
| 3. Will the existing access to this parcel be changed in any way for this project? | <input checked="" type="radio"/> *Y   | <input checked="" type="radio"/> (N)      |
| 4. Are all portions of the lot higher than the crown of the street?                | <input checked="" type="radio"/> (Y)  | <input checked="" type="radio"/> *N       |
| 5. Are all portions of the lot higher than the back of the sidewalk?               | <input checked="" type="radio"/> (Y)  | <input checked="" type="radio"/> *N       |
| 6. Is there a curb and gutter at the street level?                                 | <input checked="" type="radio"/> (*Y) | <input type="radio"/> N                   |
| 7. Is there a sidewalk with a curb and gutter at the street?                       | <input checked="" type="radio"/> (*Y) | <input type="radio"/> N                   |
| 8. Is the curb at the street square?   | <input checked="" type="radio"/> *Y   | <input checked="" type="radio"/> (N) N/A  |
| 9. Is there a rolled curb at the street?   | <input checked="" type="radio"/> (Y)  | <input type="radio"/> N N/A               |
| 10. Is there a drainage ditch or culvert at the street?                            | <input type="radio"/> Y               | <input checked="" type="radio"/> (*N) N/A |
| 11. Does the lot drain from back to front?   | <input checked="" type="radio"/> (Y)  | <input checked="" type="radio"/> *N       |
| 12. Does the lot drain from front to rear?   | <input type="radio"/> Y               | <input checked="" type="radio"/> (*N)     |
| 13. Does another lot drain across this parcel?                                     | <input checked="" type="radio"/> *Y   | <input checked="" type="radio"/> (N)      |
| 14. Does the lot drain from side to side?  | <input checked="" type="radio"/> *Y   | <input checked="" type="radio"/> (N)      |
| 15. Does the site have an existing low area or drainage swale?                     | <input checked="" type="radio"/> *Y   | <input checked="" type="radio"/> (N)      |
| 16. Does the drainage swale drain to an adjacent parcel?                           | <input checked="" type="radio"/> *Y   | <input checked="" type="radio"/> (N) N/A  |
| 17. Does the drainage swale drain to the street?                                   | <input type="radio"/> Y               | <input checked="" type="radio"/> (*N) N/A |
| 18. Will existing drainage be re-routed?   | <input checked="" type="radio"/> *Y   | <input checked="" type="radio"/> (N)      |
| 19. Will drainage ditches or culverts be constructed or modified?                  | <input checked="" type="radio"/> *Y   | <input checked="" type="radio"/> (N) N/A  |
| 20. Did this project require approval from the Zoning Administrator?               | <input checked="" type="radio"/> *Y   | <input checked="" type="radio"/> (N)      |
| 21. Did the project require approval from the Planning Administrator?              | <input checked="" type="radio"/> *Y   | <input checked="" type="radio"/> (N)      |

CITY OF SACRAMENTO  
 NORTH PERMIT  
 CENTER

MAY 27 2005

RECEIVED


# SITE DRAINAGE AND ENCROACHMENT QUESTIONNAIRE

- |   |    |        |
|---|----|--------|
| 22. Is there any tree, telephone pole, guy wire or similar obstruction located at the front of the property adjacent to the street or road? | *Y | N      |
| 23. Is this a corner lot?   | *Y | N      |
| 24. Is the posted speed limit on this street greater than 25 MPH?   | *Y | N      |
| 25. Is this parcel located on a four-lane street?   | *Y | N      |
| 26. If site is greater than 1/2 acre has an erosion and sediment control plan been submitted?   | Y  | *N N/A |
| 27. If site disturbs 1 acre or more has a copy of the State General Permit NOI and SWPPP been submitted?                                    | Y  | *N N/A |
| 28. If site is part of a larger subdivision greater than 1 acre has a copy of the State General Permit NOI and SWPPP been submitted?        | Y  | *N N/A |

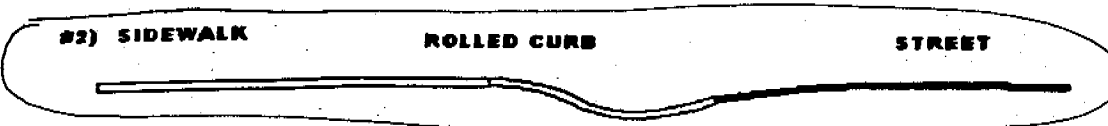
**CIRCLE THE DRAWING NUMBER BELOW THAT BEST ILLUSTRATES THE EXISTING CONDITION AT THE LOCATION OF THE PROPOSED DRIVEWAY OR SITE ACCESS.**

#1) NO CURB, GUTTER OR SIDEWALK STREET OR ROAD


SWALE




#2) SIDEWALK ROLLED CURB STREET



#3) SIDEWALK VERTICAL CURB STREET



#4) NO SIDEWALK DITCH WITH CULVERT ROAD



#5 OTHER  
 PROVIDE  
 DETAIL HERE

The information provided on this document is accurate. I understand that if this form is incomplete, contains inaccurate or misleading information, the project located at this address may be delayed until any drainage or encroachment issues are resolved to the satisfaction of the City of Sacramento.

SIGNED *[Signature]* DATE 5/24/05  
 TITLE DESIGNER  
 PHONE NO. 662-5580