



APPROVED

OCT 26 1999

OFFICE OF THE
CITY CLERK

1.10

DEPARTMENT OF
PUBLIC WORKS

ON-STREET PARKING &
ANIMAL CARE SERVICES
DIVISION

CITY OF SACRAMENTO
CALIFORNIA

September 30, 1999

1023 J STREET
SUITE 202
SACRAMENTO, CA
95814-2877

PH 916-264-5354
FAX 916-264-7501

City Council
Sacramento, California

Honorable Members in Session:

**SUBJECT: RESOLUTION ANNEXING A PORTION OF O STREET TO THE
ALHAMBRA/STOCKTON BOULEVARD RESIDENTIAL PERMIT PARKING
AREA**

LOCATION AND COUNCIL DISTRICT:

O Street from 30th Street to Alhambra Boulevard. Council District 3

RECOMMENDATION:

It is recommended that the attached resolution be adopted to annex O Street from 30th Street to Alhambra Boulevard into the Alhambra/Stockton Boulevard residential permit area.

CONTACT PERSON: Michael J. Melvin, Administrative Services Officer, 264-7475

FOR COUNCIL MEETING OF: October 26, 1999

SUMMARY:

This report recommends annexation of a portion of O Street into the Alhambra/Stockton Boulevard residential permit parking area (Exhibit A). Regulating parking on this street will relieve the parking congestion and make it easier for residents to park near their homes.

COMMITTEE/COMMISSION ACTION:

None.

City Council
Resolution Annexing A Portion Of O Street To
The Alhambra/Stockton Blvd Residential
Permit Parking Area
September 30, 1999

BACKGROUND INFORMATION:

- The Alhambra/Stockton Boulevard residential permit area was established in April 1992.
- Parking congestion is increasing on some streets adjacent to the permit parking area and residents are having difficulty parking near their homes.
- Residents along a portion of O Street submitted a petition requesting to be annexed into the residential permit parking area.
- The annexed street will be regulated with ninety minute parking.
- Residents and their guests will be exempt from the parking time limit when the proper permit is displayed.
- A letter was sent to all of the residents and businesses, that may be impacted by the parking regulation, which outlined the request and solicited comments.
- There was no opposition to the proposal.

FINANCIAL CONSIDERATIONS:

The cost to implement the recommended parking regulation is estimated to be \$400 for the installation of regulatory signs. Funds are available in the On-Street Parking & Animal Care Services operating budget.

ENVIRONMENTAL CONSIDERATIONS:

The Neighborhoods, Planning and Development Services Department, Office of Environmental Affairs has reviewed the project and has determined that this project is exempt from the California Environmental Quality Act (CEQA) under Section 15301(c) of the CEQA guidelines.

POLICY CONSIDERATIONS:

This recommendation is consistent with the City Council priority of neighborhood

City Council
Resolution Annexing A Portion Of O Street To
The Alhambra/Stockton Blvd Residential
Permit Parking Area
September 30, 1999

revitalization and enhancement.

ESBD CONSIDERATION:

Any goods and services will be purchased in accordance with established City policy.

Respectfully submitted,




Dennis Kubo
Manager, On-Street Parking & Animal Care Services

RECOMMENDATION APPROVED:

Approved:

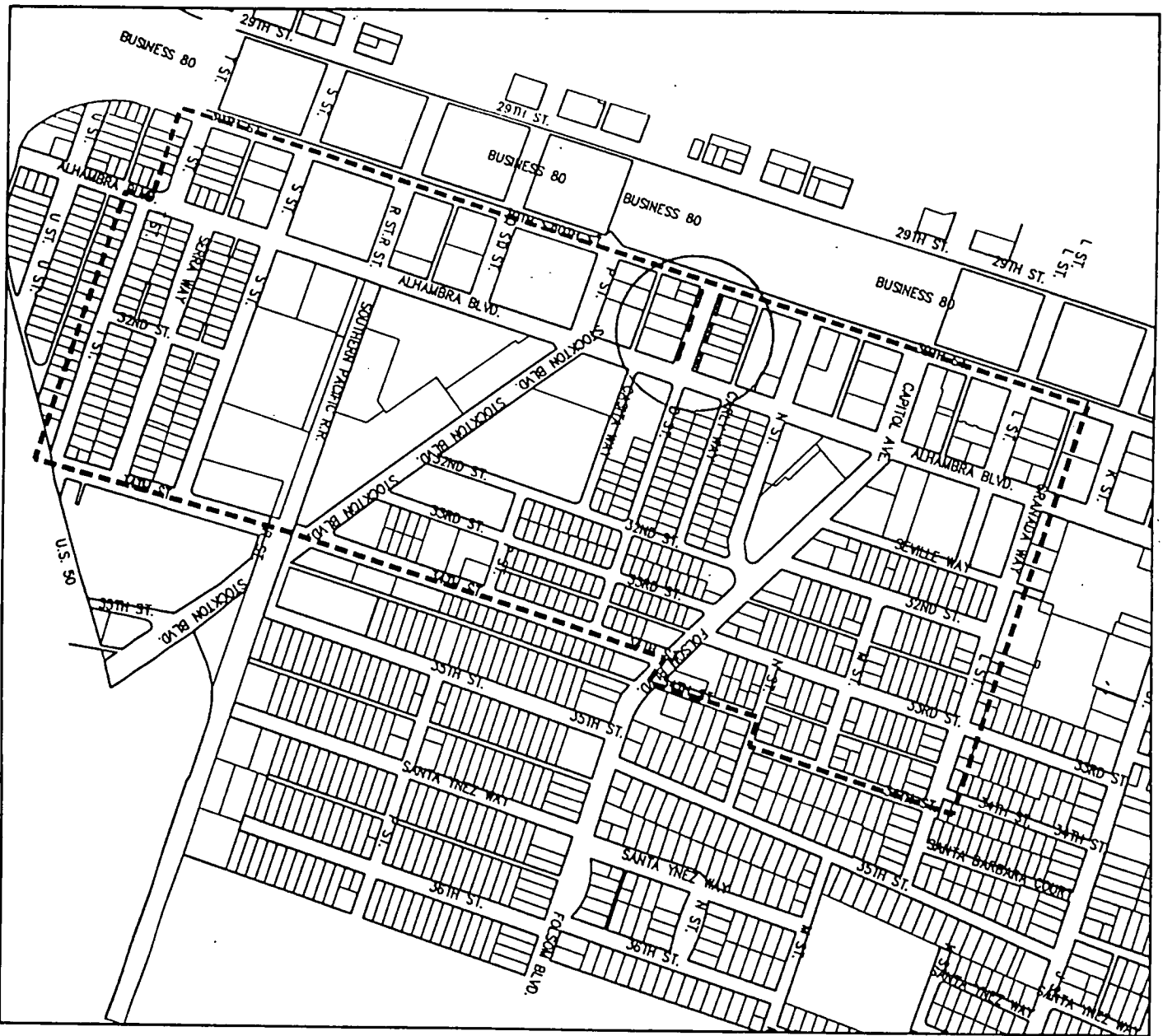


Robert P. Thomas
City Manager



Michael Kashiwagi
Director of Public Works

RESIDENTIAL PERMIT PARKING AREAS
PROPOSED STREET ANNEXATION



ON-STREET PARKING/ANIMAL CONTROL SERVICES
PROPOSED PERMIT PARKING EXPANSION

RESOLUTION NO. 99-602

ADOPTED BY THE SACRAMENTO CITY COUNCIL



ON DATE OF _____

**A RESOLUTION ANNEXING A PORTION OF
O STREET TO THE ALHAMBRA/STOCKTON BOULEVARD
RESIDENTIAL PERMIT PARKING AREA**

WHEREAS, pursuant to Section 25.10.186 of the Sacramento City Code, whenever the City Council finds that residential streets adjacent to a residential permit parking area have all day, on-street parking congestion, then upon recommendation of the Parking Manager such residential streets may be added to said residential permit parking area.

THEREFORE, BE IT HEREBY RESOLVED BY THE COUNCIL OF THE CITY OF SACRAMENTO THAT:

The following street shall be regulated with ninety minute (90) parking exempt with "O" permit from 8 am to 6 pm exempt Saturdays, Sundays, and Holidays.

- O Street, both sides, from 30th Street to Alhambra Boulevard.

MAYOR

ATTEST:

CITY CLERK

FOR CITY CLERK USE ONLY

RESOLUTION NO.: _____

DATE ADOPTED: _____



1.11


DEPARTMENT OF
PUBLIC WORKS

CITY OF SACRAMENTO
CALIFORNIA

DEVELOPMENT SERVICES
1231 I STREET
ROOM 300
SACRAMENTO, CA
95814

TECHNICAL SERVICES DIVISION

October 5, 1999



PH 916-264-7474
FAX 916-264-7480

City Council
Sacramento, California

Honorable Members in Session:

SUBJECT: ABANDONMENT OF A PORTION OF 7TH AVENUE EAST OF FREEPORT BOULEVARD; ABANDONMENT PROCEEDING NO. AP99-04 - RESOLUTION OF INTENTION

LOCATION/COUNCIL DISTRICT:

7th Avenue East of Freeport Boulevard
Council District 5.

RECOMMENDATION:

This report recommends that City Council adopt the Resolution of Intention to initiate the abandonment proceedings and set a hearing date of November 16, 1999, at 2:00 p.m.

CONTACT PERSONS: Ron Perry, Engineering Technician III, 264-8298


FOR COUNCIL MEETING OF: October 26, 1999

SUMMARY:

The City has received a request from Los Rios Community College District to abandon a portion of 7th Avenue east of Freeport Boulevard in order to allow for the expansion of the new Sacramento City College Cold Storage parking area.

COMMITTEE/COMMISSION:

None required.



City Council
Resolution of Intention - AP99-04
October 5, 1999

BACKGROUND:

Los Rios Community College District has requested the abandonment of a portion of 7th Avenue east of Freeport Boulevard. The abandonment will allow for the expansion of the new Sacramento City College cold storage parking area.

City of Sacramento departments and utility companies have reviewed this request for abandonment. Letters regarding this abandonment are on file with the Department of Public Works, Development Services. See Attachment A for a time schedule for this abandonment.

Staff has reviewed the request to abandon and finds it in conformance with City Guidelines for Street Closures (City Resolution No. 95-667) and the State of California, Streets and Highways Code (Section 8300 et seq).

FINANCIAL CONSIDERATIONS:

The applicant provided all the documentation required for the abandonment and has paid a fee to fund staff time required to process the abandonment application. There is no expense to the City.

ENVIRONMENTAL CONSIDERATIONS:

The Neighborhoods, Planning and Development Services Department has reviewed this project and has determined that this activity is exempt from the provisions of the California Environmental Quality Act (CEQA) under Section 15305 (c) of the CEQA Guidelines. The project involves the alteration of an existing public right-of-way with no expansion of the existing use and no substantial change to existing traffic flow or physical features in the City.

POLICY CONSIDERATIONS:

Abandonment of the street affected by the project will be consistent with Council priorities of public safety and neighborhood revitalization and enhancement.

The local governing body is the approving authority and may reserve such rights as may be needed (e.g., retaining the utility easement when approving a street abandonment).


City policy, as stated in Resolution No. 96-176, which was approved by City Council on May 7, 1996, provides for abandonment of streets so long as there is a benefit to the community, it does not inhibit access to other properties, and is supported by the majority of property owners.

City Council
Resolution of Intention - AP99-04
October 5, 1999

ESBD CONSIDERATIONS:

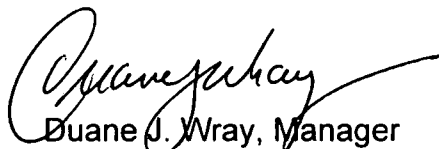
City Council adoption of the attached resolution is not affected by City policy related to the ESBD Program.

Respectfully submitted,



Gary Alm, Manager
Development Services and Special Districts

Approved:



Duane J. Wray, Manager
Technical Services Division

RECOMMENDATION APPROVED:




ROBERT P. THOMAS
City Manager

RP:dt

S:techsvs/devsvs/council/AP99-04ccroi

Attachment

Approved:



Michael Kashiwagi
Director of Public Works

ATTACHMENT A

**SCHEDULE FOR REGULAR ABANDONMENT PROCEEDING
TO ABANDON A PORTION OF 7TH AVENUE EAST OF FREEPORT
BOULEVARD WITHIN COUNCIL DISTRICT 5 (AP99-04)**

Resolution of Intention to be heard by City Council	October 26, 1999
Send Letters to Property Owners	October 29, 1999
Posting on Alleys/Streets	October 29, 1999
Copy of Resolution Published in Daily Recorder	October 29, 1999 & November 5, 1999
Public Hearing at City Council/Final Approval	November 16, 1999

RESOLUTION NO.

ADOPTED BY THE SACRAMENTO CITY COUNCIL

ON DATE OF _____

RESOLUTION OF INTENTION TO ABANDON A PORTION OF 7TH AVENUE EAST OF FREEPORT BOULEVARD;

ABANDONMENT PROCEEDING NO. AP99-04

BE IT RESOLVED BY THE COUNCIL OF THE CITY OF SACRAMENTO

1. Pursuant to the standards and procedures provided in the Public Streets, Highways and Service Easements Vacation Law, California Streets and Highways Code Section 8300 et seq, the City Council hereby declares its intention to abandon a portion of 7th Avenue east of Freeport Boulevard within Council District 5 in the City of Sacramento, specifically described below and shown on Exhibit A.

All that certain real property situated in the City of Sacramento, County of Sacramento, State of California, being a portion of 7th Avenue as said avenue is shown on the record of survey filed in Book 50 of Surveys at Page 28, Sacramento County Records, said real property being more particularly described as follows:


COMMENCING at the most northerly corner of Lot 21 of "College Terrace" as said lot is shown on said record of survey, said point being on the general southerly line of 7th Avenue; thence along said general southerly line of 7th Avenue South 76°18'12" East 23.01 feet to the point of beginning; thence from said point of beginning along a line that is perpendicular to the preceding course North 13°41'48" East 50.00 feet to a point on the northerly line of said 7th Avenue; thence along last said line also being the southerly line of Lot 19 of "College Terrace" as said lot is shown on said record of survey South 76°18'12" east 59.31 feet to a point on the easterly line of said 7th Avenue, said easterly line also being the westerly line of Union Pacific Railroad; thence along last said line south 13°38'42" east 170.20 feet to an angle point in the right-of-way of 7th Avenue; thence leaving said westerly line and proceeding along said general southerly line of 7th Avenue the following three (3) courses: 1) North 76°18'12" West 45.03 feet, 2) North 13°38'42" West 113.91 feet, and 3) North 76°18'12" West 40.13 feet to the point of beginning.

The bearing of North 13°38'42" West for said westerly line of Union Pacific Railroad as shown on the record of survey filed in Book 15 of Surveys at Page 11, Sacramento

FOR CITY CLERK USE ONLY

RESOLUTION NO.: _____

DATE ADOPTED: _____



County Records, was taken as the basis of bearings shown hereon.

Total area of abandonment = .188 Acres.

2. The City Council finds that the above described public portion of the street is not necessary for present or prospective public use in that:
 - a. It is not necessary for through traffic circulation;
 - b. The City Engineer has reviewed said abandonment and found that it will not interfere with the traffic flow in the area or affect the aesthetics of the neighborhood;
 - c. The parcels adjacent to the abandoned portion of the street described above have other access and said abandonment will not create any land-locked parcels; and
 - d. The portion of the street to be abandoned is not necessary or useful as a non-motorized transportation facility as defined in Section 156 of the Streets and Highways Code.
3. The City Council will consider this proposed abandonment at a public hearing on November 16, 1999, at 2:00 p.m. in the Council Chambers, City Hall, 915 I Street, Sacramento, California.
4. The City Clerk is directed to publish the Notice of Hearing of the proposed vacation in the Daily Recorder, a newspaper published five (5) days a week, as required by law, and the Notice of Hearing shall be posted along the alley to be vacated in accordance with the provisions of Sections 8322 and 8323 of the Streets and Highways Code of the State of California.

ATTEST:

MAYOR

CITY CLERK

S:techsvs/devsvs/council/AP99-04roitr

6

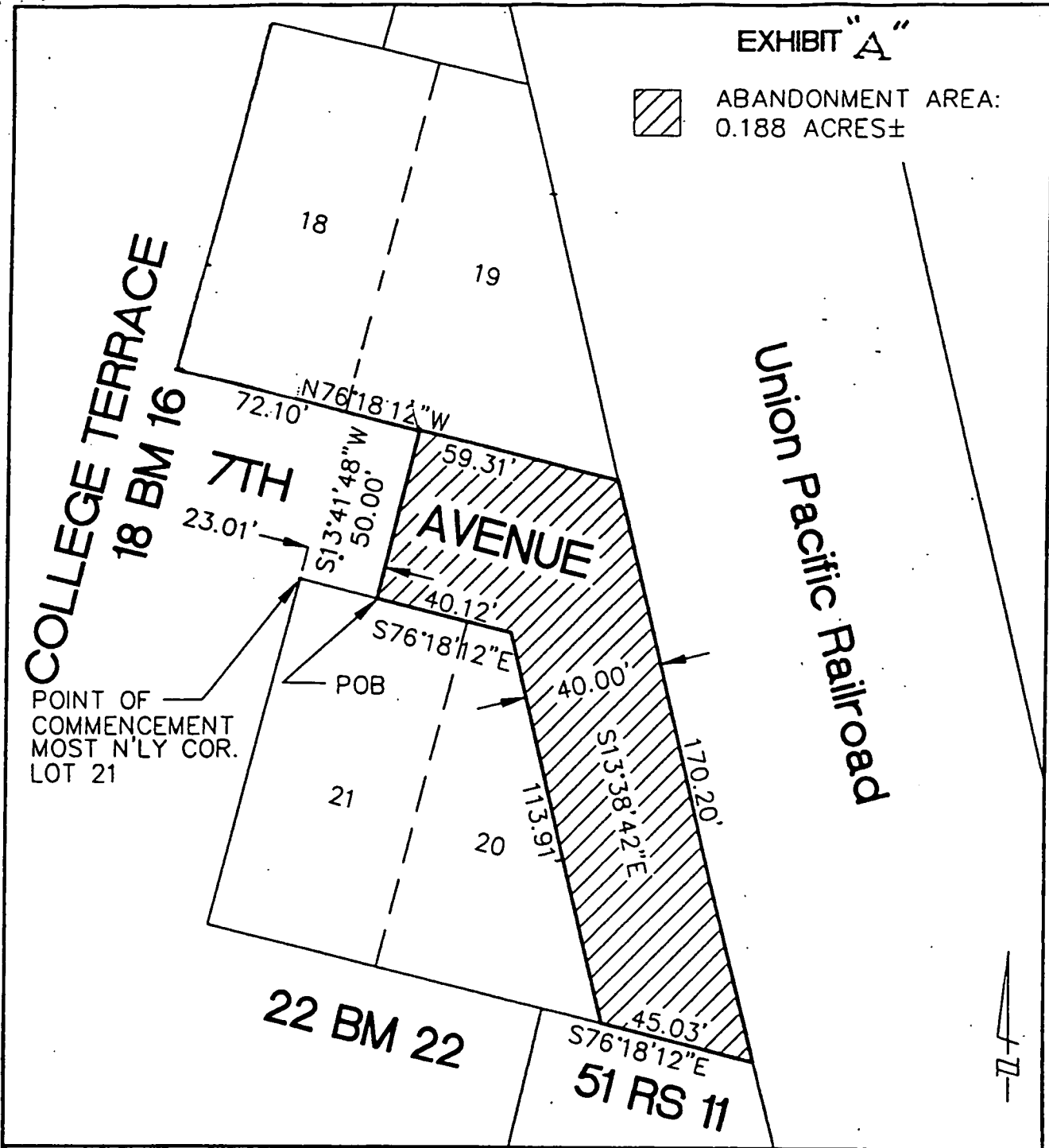
FOR CITY CLERK USE ONLY

RESOLUTION NO.: _____

DATE ADOPTED: _____

EXHIBIT "A"

 ABANDONMENT AREA:
0.188 ACRES±



SCALE: 1" = 40'
 DATE: 5/14/99
 DRAWN BY: LDB
 CHECKED BY: BEB
 APN:
 SHEET 1 OF 1


**7TH AVENUE
 STREET ABANDONMENT**

CITY OF SACRAMENTO SACRAMENTO COUNTY CALIFORNIA

PSOMAS

Psomas
 2205 Gateway Oaks Dr., Suite 250
 Sacramento, California 95833
 918/929-7100(FAX: 8380)

Engineers
 Surveyors
 Planners




FOR CITY CLERK USE ONLY

RESOLUTION NO: _____

DATE ADOPTED: _____





CONTINUED
FROM 6/29/99
TO 7/20/99

CITY OF SACRAMENTO
CALIFORNIA

DEPARTMENT OF
PUBLIC WORKS

TECHNICAL SERVICES DIVISION

DEVELOPMENT SERVICES
1231 I STREET
ROOM 300
SACRAMENTO, CA
95814

June 9, 1999

PH 916-264-7474
FAX 916-264-7480

City Council
Sacramento, California

Honorable Members in Session:

SUBJECT: ABANDONMENT OF A PORTION OF 7TH AVENUE EAST OF FREEPORT BOULEVARD; ABANDONMENT PROCEEDING NO. AP99-04 - RESOLUTION OF INTENTION

LOCATION/COUNCIL DISTRICT:

7th Avenue East of Freeport Boulevard. Council District 5.

RECOMMENDATION:

This report recommends that City Council adopt the Resolution of Intention to initiate the abandonment proceedings and set a hearing date of July 20, 1999 at 2:00 p.m.

CONTACT PERSONS: Ron Perry, Engineering Technician III, 264-8298
Theresa Arnold, Associate Engineer, 264-5514

FOR COUNCIL MEETING OF: June 29, 1999

SUMMARY:

The City has received a request from Los Rios Community College District to abandon a portion of 7th Avenue east of Freeport Boulevard in order to allow for the expansion of the new Sacramento City College Cold Storage parking area.

COMMITTEE/COMMISSION:

None required.

CONTINUED

FROM _____

TO _____



DEPARTMENT OF
PUBLIC WORKS

CITY OF SACRAMENTO
CALIFORNIA

DEVELOPMENT SERVICES
1231 I STREET
ROOM 300
SACRAMENTO, CA
95814

TECHNICAL SERVICES DIVISION

June 9, 1999

PH 916-264-7474
FAX 916-264-7480

City Council
Sacramento, California

Honorable Members in Session:

SUBJECT: ABANDONMENT OF A PORTION OF 7TH AVENUE EAST OF FREEPORT BOULEVARD; ABANDONMENT PROCEEDING NO. AP99-04 - RESOLUTION OF INTENTION

LOCATION/COUNCIL DISTRICT:

7th Avenue East of Freeport Boulevard. Council District 5.

RECOMMENDATION:

This report recommends that City Council adopt the Resolution of Intention to initiate the abandonment proceedings and set a hearing date of July 20, 1999 at 2:00 p.m.

CONTACT PERSONS: Ron Perry, Engineering Technician III, 264-8298
Theresa Arnold, Associate Engineer, 264-5514

FOR COUNCIL MEETING OF: July 20, 1999

SUMMARY:

The City has received a request from Los Rios Community College District to abandon a portion of 7th Avenue east of Freeport Boulevard in order to allow for the expansion of the new Sacramento City College Cold Storage parking area.

COMMITTEE/COMMISSION:


None required.



ATTACHMENT A

**SCHEDULE FOR REGULAR ABANDONMENT PROCEEDING
TO ABANDON A PORTION OF 7TH AVENUE EAST OF FREEPORT
BOULEVARD WITHIN COUNCIL DISTRICT 5 (AP99-04)**

Item Scheduled on City Council Agenda	May 27, 1999
Resolution of Intention to be heard by City Council	June 29, 1999
Send Letters to Property Owners	July 1, 1999
Posting on Alleys/Streets	July 1, 1999
Copy of Resolution Published in Daily Recorder	July 2, 1999 & July 9, 1999
Public Hearing at City Council/Final Approval	July 20, 1999





DEPARTMENT OF
PUBLIC WORKS

CITY OF SACRAMENTO
CALIFORNIA

DEVELOPMENT SERVICES
1231 I STREET
ROOM 300
SACRAMENTO, CA
95814

TECHNICAL SERVICES DIVISION

June 9, 1999

PH 916-264-7474
FAX 916-264-7480

City Council
Sacramento, California

Honorable Members in Session:

SUBJECT: ABANDONMENT OF A PORTION OF 7TH AVENUE EAST OF FREEPORT BOULEVARD; ABANDONMENT PROCEEDING NO. AP99-04 - RESOLUTION OF INTENTION

LOCATION/COUNCIL DISTRICT:

7th Avenue East of Freeport Boulevard / Council District 5.

RECOMMENDATION:

This report recommends that City Council adopt the Resolution of Intention to initiate the abandonment proceedings and set a hearing date of August 5, 1999, at 2:00 p.m.

CONTACT PERSONS: Ron Perry, Engineering Technician III, 264-8298
Theresa Arnold, Associate Engineer, 264-5514

FOR COUNCIL MEETING OF: July 20, 1999

SUMMARY:

The City has received a request from Los Rios Community College District to abandon a portion of 7th Avenue east of Freeport Boulevard in order to allow for the expansion of the new Sacramento City College Cold Storage parking area.

COMMITTEE/COMMISSION:

None required.

City Council
Resolution of Intention - AP99-04
June 9, 1999

BACKGROUND:

Los Rios Community College District has requested the abandonment of a portion of 7th Avenue east of Freeport Boulevard. The abandonment will allow for the expansion of the new Sacramento City College cold storage parking area.

City of Sacramento departments and utility companies have reviewed this request for abandonment. Letters regarding this abandonment are on file with the Department of Public Works, Development Services. See Attachment A for a time schedule for this abandonment.

Staff has reviewed the request to abandon and finds it in conformance with City Guidelines for Street Closures (City Resolution No. 95-667) and the State of California, Streets and Highways Code (Section 8300 et seq).

FINANCIAL CONSIDERATIONS:

The applicant provided all the documentation required for the abandonment and has paid a fee to fund staff time required to process the abandonment application. There is no expense to the City.

ENVIRONMENTAL CONSIDERATIONS:

The Neighborhoods, Planning and Development Services Department has reviewed this project and has determined that this activity is exempt from the provisions of the California Environmental Quality Act (CEQA) under Section 15305 (c) of the CEQA Guidelines. The project involves the alteration of an existing public right-of-way with no expansion of the existing use and no substantial change to existing traffic flow or physical features in the City.

POLICY CONSIDERATIONS:

Abandonment of the street affected by the project will be consistent with Council priorities of public safety and neighborhood revitalization and enhancement.

The local governing body is the approving authority and may reserve such rights as may be needed (e.g., retaining the utility easement when approving a street abandonment).

City policy, as stated in Resolution No. 96-176, which was approved by City Council on May 7, 1996, provides for abandonment of streets so long as there is a benefit to the community, it does not inhibit access to other properties, and is supported by the majority of property owners.

City Council
Resolution of Intention - AP99-04
June 9, 1999

ESBD CONSIDERATIONS:


City Council adoption of the attached resolution is not affected by City policy related to the ESBD Program.

Respectfully submitted,



Gary Alm, Manager
Development Services and Special Districts

Approved:



Duane J. Wray, Manager
Technical Services Division

RECOMMENDATION APPROVED:



ROBERT P. THOMAS
City Manager

Approved:



Michael Kashiwagi
Director of Public Works

RP:dt

S:\TECHSVC\Project Delivery\Dev Svs\Council\AP99-04\CC-ROI Letter.wpd

Attachment

ATTACHMENT A

**SCHEDULE FOR REGULAR ABANDONMENT PROCEEDING
TO ABANDON A PORTION OF 7TH AVENUE EAST OF FREEPORT
BOULEVARD WITHIN COUNCIL DISTRICT 5 (AP99-04)**

Resolution of Intention to be heard by City Council	July 20, 1999
Send Letters to Property Owners	July 22, 1999
Posting on Alleys/Streets	July 23, 1999
Copy of Resolution Published in Daily Recorder	July 23, 1999 & July 30, 1999
Public Hearing at City Council/Final Approval	August 5, 1999

RESOLUTION NO.

ADOPTED BY THE SACRAMENTO CITY COUNCIL

ON DATE OF _____

**RESOLUTION OF INTENTION TO ABANDON A PORTION
OF 7TH AVENUE EAST OF FREEPORT BOULEVARD;**

ABANDONMENT PROCEEDING NO. AP99-04

BE IT RESOLVED BY THE COUNCIL OF THE CITY OF SACRAMENTO

1. Pursuant to the standards and procedures provided in the Public Streets, Highways and Service Easements Vacation Law, California Streets and Highways Code Section 8300 et seq, the City Council hereby declares its intention to abandon a portion of 7th Avenue east of Freeport Boulevard within Council District 5 in the City of Sacramento, specifically described below and shown on Exhibit A.

All that certain real property situated in the City of Sacramento, County of Sacramento, State of California, being a portion of 7th Avenue as said avenue is shown on the record of survey filed in Book 50 of Surveys at Page 28, Sacramento County Records, said real property being more particularly described as follows:

COMMENCING at the most northerly corner of Lot 21 of "College Terrace" as said lot is shown on said record of survey, said point being on the general southerly line of 7th Avenue; thence along said general southerly line of 7th Avenue South 76°18'12" East 23.01 feet to the point of beginning; thence from said point of beginning along a line that is perpendicular to the preceding course North 13°41'48" East 50.00 feet to a point on the northerly line of said 7th Avenue; thence along last said line also being the southerly line of Lot 19 of "College Terrace" as said lot is shown on said record of survey South 76°18'12" east 59.31 feet to a point on the easterly line of said 7th Avenue, said easterly line also being the westerly line of Union Pacific Railroad; thence along last said line south 13°38'42" east 170.20 feet to an angle point in the right-of-way of 7th Avenue; thence leaving said westerly line and proceeding along said general southerly line of 7th Avenue the following three (3) courses: 1) North 76°18'12" West 45.03 feet, 2) North 13°38'42" West 113.91 feet, and 3) North 76°18'12" West 40.13 feet to the point of beginning.

FOR CITY CLERK USE ONLY

RESOLUTION NO: _____

DATE ADOPTED: _____

The bearing of North 13°38'42" West for said westerly line of Union Pacific Railroad as shown on the record of survey filed in Book 51 of Surveys at Page 11, Sacramento County Records, was taken as the basis of bearings shown hereon.

Total area of abandonment = .188 Acres.

2. The City Council finds that the above described public portion of the street is not necessary for present or prospective public use in that:
 - a. It is not necessary for through traffic circulation;
 - b. The City Engineer has reviewed said abandonment and found that it will not interfere with the traffic flow in the area or affect the aesthetics of the neighborhood;
 - c. The parcels adjacent to the abandoned portion of the street described above have other access and said abandonment will not create any land-locked parcels; and
 - d. The portion of the street to be abandoned is not necessary or useful as a non-motorized transportation facility as defined in Section 156 of the Streets and Highways Code.
3. The City Council will consider this proposed abandonment at a public hearing on July 20, 1999, at 2:00 p.m. in the Council Chambers, City Hall, 915 I Street, Sacramento, California.
4. The City Clerk is directed to publish the Notice of Hearing of the proposed vacation in the Daily Recorder, a newspaper published five (5) days a week, as required by law, and the Notice of Hearing shall be posted along the alley to be vacated in accordance with the provisions of Sections 8322 and 8323 of the Streets and Highways Code of the State of California.

ATTEST:

MAYOR

CITY CLERK

S:\TECHSVC\Project Delivery\Dev Svs\Council\AP99-04\CC-ROI Letter.wpd

FOR CITY CLERK USE ONLY

RESOLUTION NO: _____

DATE ADOPTED: _____

EXHIBIT "A"



ABANDONMENT AREA:
0.188 ACRES ±

FUTURE DEDICATION

Union Pacific Railroad

COLLEGE TERRACE
18 BM 16

7TH

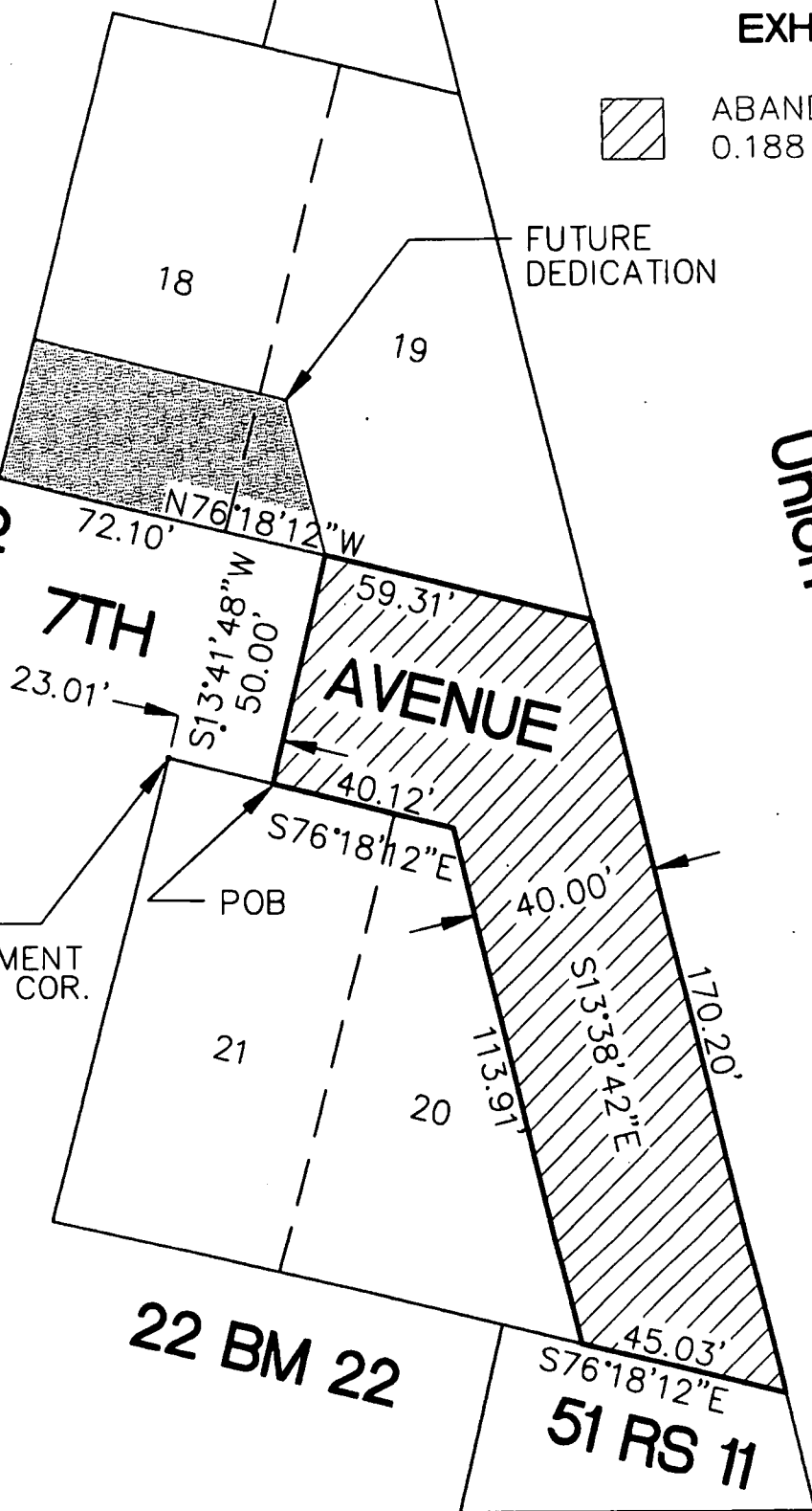
AVENUE

22 BM 22

51 RS 11

POINT OF COMMENCEMENT
MOST N'LY COR.
LOT 21

POB



SCALE: 1" = 40'
DATE: 5/14/99
DRAWN BY: LDB
CHECKED BY: BEB
APN:
SHEET 1 OF 1

**7TH AVENUE
STREET ABANDONMENT**

CITY OF SACRAMENTO SACRAMENTO COUNTY CALIFORNIA

PSOMAS

Psomas
2295 Gateway Oaks Dr., Suite 250
Sacramento, California 95833
916/929-7100(FAX: 8380)

Engineers
Surveyors
Planners

