

RESOLUTION NO. 2009-069

Adopted by the Sacramento City Council

February 10, 2009

CITY FARMS NEIGHBORHOOD TRAFFIC MANAGEMENT PROGRAM PROJECT APPROVAL (S15071129)

BACKGROUND

- A. The Neighborhood Traffic Management Program (NTMP) was adopted by City Council in December 1995 and officially began in May 1996.
- B. The City Farms NTMP Project (S15071129) began in November 2007. The project has followed the NTMP guidelines established by Council resolution. Exhibit A identifies project boundaries.
- C. A traffic calming plan has been designed by residents serving on the Traffic Calming Committee and voted on by neighborhood residents with a 91.5% approval rate. Exhibit B (attached) is the ballot.

BASED ON THE FACTS SET FORTH IN THE BACKGROUND, THE CITY COUNCIL RESOLVES AS FOLLOWS:

Section 1. The City Farms NTMP Project (S15071129) is approved.

Section 2. The FY08/09 Capital Improvement Program Budget is amended by transferring \$9,000 from the Speed Hump Program (S15071200) and \$17,800 from the Neighborhood Traffic Management Program (S15071100) to the City Farms NTMP Project (S15071129).

Table of Contents:

Exhibit A: Map of City Farms NTMP Neighborhood

Exhibit B: Traffic Calming Plan Ballot

Adopted by the City of Sacramento City Council on February 10, 2009 by the following vote:

Ayes: Councilmembers Cohn, Fong, Hammond, McCarty, Pannell, Sheedy, Tretheway, Waters, and Mayor Johnson.

Noes: None.

Abstain: None.

Absent: None.



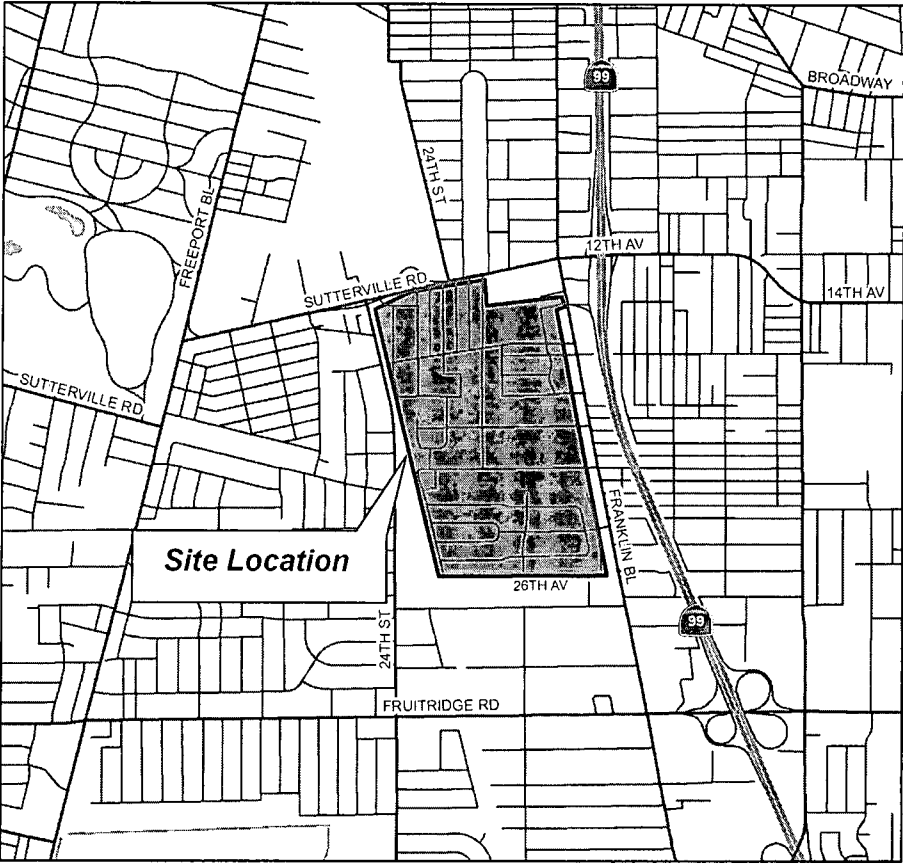
Mayor Kevin Johnson

Attest:

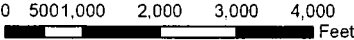


Shirley Concolino, City Clerk

Location map for
CITY FARMS NTMP NEIGHBORHOOD
(PN:TN82, PROJECT ID: S15071129)



Map Contact: Pedro Sanchez
Date: January 05, 2009



Do you want traffic calming measures in your neighborhood?

You have the opportunity to vote on a traffic calming plan for your neighborhood. This vote is to determine if the measures recommended by the Traffic Calming Committee (TCC), which consists of residents from your neighborhood, will be implemented.

The TCC assisted city staff in developing the plan. Various measures were reviewed and agreed upon by the TCC.

Your Vote Counts!

Every address (residence and business) within your neighborhood has received this notice and ballot. Now is your opportunity to vote for or against the proposed traffic calming measures.

You and your neighbors will decide whether or not the traffic calming measures will be implemented in your neighborhood.

If enough votes are in favor, the plan will be presented to City Council for review, final approval and funding. In order to pass, a minimum of 25% of all ballots must be returned with a simple majority in favor of the plan.

For more information call

(916) 808-8300


www.cityofsacramento.org/transportation

Proposed Measures for Your Neighborhood

Below are the recommended measures. If approved, the measures will be constructed at no cost to residents and/or homeowners. You are asked to vote in favor of or against the entire traffic calming plan which includes the following measures:

- **Speed Lumps**—Install two speed lumps on:
 - Atlas Av between 23rd Av & 28th St,
 - Deeble St between 23rd Av & 24th St,
 - Jeffrey Av between Sutterville Rd & Wilmington Av,
- **Raised Crosswalk & Signage** - Install on 21st Av adjacent to Ethel Phillips Elementary School,
- **Portable Slow Points**—Install on:
 - W. Pacific Av, north of 18th St,
 - Jeffrey Av, south of 18th St,
- **Stop Signs**—Install on:
 - 16th Av at 28th St,
 - 28th St at 18th Av,
- **Triple-Four Crosswalk** - Install on Wilmington Av at Arlington Av
- **Standard Crosswalk** - Install on:
 - Arlington Av at Wilmington,
 - 18th Av at Franklin Bl (with "Use Crosswalk" signs),
 - 19th Av & Arlington Av,
 - Atlas Av at Franklin Bl,
- **Advance Crosswalk Signs** - Install on:
 - Arlington Av at Wilmington,
 - 21st Av at Arlington Av,
 - 23rd Av at 28th St,
- **Red Curb** - Install on:
 - Wilmington Av at Franklin Bl,
 - 18th Av at Franklin Bl,
 - Atlas at Franklin Bl,
- **Intersection of Wilmington Av and W. Pacific Av, Parking Brackets** - Install on:
 - Phyllis Av, west of Atlas Av,
 - Atlas Av, north of Phyllis Av,
- **Speed Legends** - Install on:
 - W. Pacific Av, south of Sutterville Rd,
 - 16th Av, west of Franklin Bl,
 - 18th Av, west of Franklin Bl,
- **"Local Traffic Only" Sign** - Install on W. Pacific Avenue, south of Sutterville Rd,
- **Anti-Donut Surface Treatment** - Install in the intersection of 19th Av & Arlington Av,
- **Neighborhood "City Farms" Signs** - Install at entrances to the neighborhood on:
 - W. Pacific Av,
 - E. Pacific Av,
 - 21st Av,
 - Atlas Av.

Department of
TRANSPORTATION
City of Sacramento



Tear off the ballot, cast your vote and drop it in the mail. (postage is paid).

City Farms

One ballot per address.

My address

Yes – I am in favor of the measures indicated on this ballot.

No – I am not in favor of the measures indicated on this ballot.

Comments

All responses must be postmarked by

December 12, 2008

EXHIBIT B

