



4.1

CITY OF SACRAMENTO
CALIFORNIA


DEPARTMENT OF
ADMINISTRATIVE SERVICES

KEN NISHIMOTO
DIRECTOR

1000 I STREET
SUITE 120
SACRAMENTO, CA
95814-2601

PH 916-264-5763
FAX 916-264-5087

June 22, 1998



City Council
Sacramento, California
Honorable Members in Session:

SUBJECT: GEOGRAPHIC INFORMATION SYSTEM (GIS) MAPS ON THE INTERNET

LOCATION AND COUNCIL DISTRICT: City-wide; all districts

RECOMMENDATION: For Council information only.

CONTACT PERSON: Maria MacGinjal, GIS Analyst II, 264-7525

FOR COUNCIL MEETING OF: June 30, 1998


SUMMARY:

The City of Sacramento has built an extensive base of geographic information that is now available to city staff as well as the public on the Internet. There are four tools that will be offered on the Internet: General Maps, Property, Zoning, and Major Crimes. Please see Exhibit A for a detailed list of the information available through each tool. Exhibit B contains sample screen prints showing maps produced with the tools.

COMMITTEE/COMMISSION ACTION: None

BACKGROUND INFORMATION:

- The tools use cutting edge technology. The City of Sacramento will be one of less than half a dozen local governments providing interactive mapping using GIS databases on the Internet.



City Council
GIS Maps on the Internet
March 19, 1998

- These information tools will provide staff and citizens access to a wide array of valuable information. The proactive use of this information by staff and the public can positively impact the community as a whole.
- The development time on this project was approximately 3 months.

FINANCIAL CONSIDERATIONS:

Funding for this development was provided from the Technology Pool Project. These tools have the potential to save staff a significant amount of time answering routine questions.

ENVIRONMENTAL CONSIDERATIONS:

Ongoing administrative and maintenance activities, which are not made for purposes of a public works construction project, do not constitute a "project" and are exempt from the California Environmental Quality Act (CEQA). CEQA Guidelines, Sections 15061(b)(1), 15378(b)(3).


POLICY CONSIDERATIONS:

The City Attorney's office has supplied disclaimer language to eliminate any liability for reliance on the maps.

MBE/WBE:

No goods or services are being purchased.

Respectfully submitted,



Dennis Ybarra
GIS Administrator

RECOMMENDATION APPROVED:




WILLIAM H. EDGAR
City Manager

Approved:



Ken Nishimoto
Administrative Services Director



GIS Map Tools on the Internet
Detailed list of information available

■ **General Map Tool**

Council Districts
Neighborhoods
Neighborhood Service Areas
Community Plan Areas
Community Centers
Garbage Pick-up Days
Public Schools
Parks
Streets
Rivers
Assessor parcels

■ **Property Tool**

Assessor Parcel
Site address
Owner Name
Owner Address
Landuse Description
Zoning
Tax Rate area
Structure and Land Value(assessor record)
Census Track
Public Schools
Parks
Streets
Rivers

■ **Zoning Tool**

Same as property tool
Zoning polygons

■ **Major Crimes Tool**

12 major crime categories
Police Sectors
Police Patrol Districts
Neighborhoods
Public Schools
Parks
Streets
Rivers



General Information Maps on the WEB!!!!

City of Sacramento Map Info

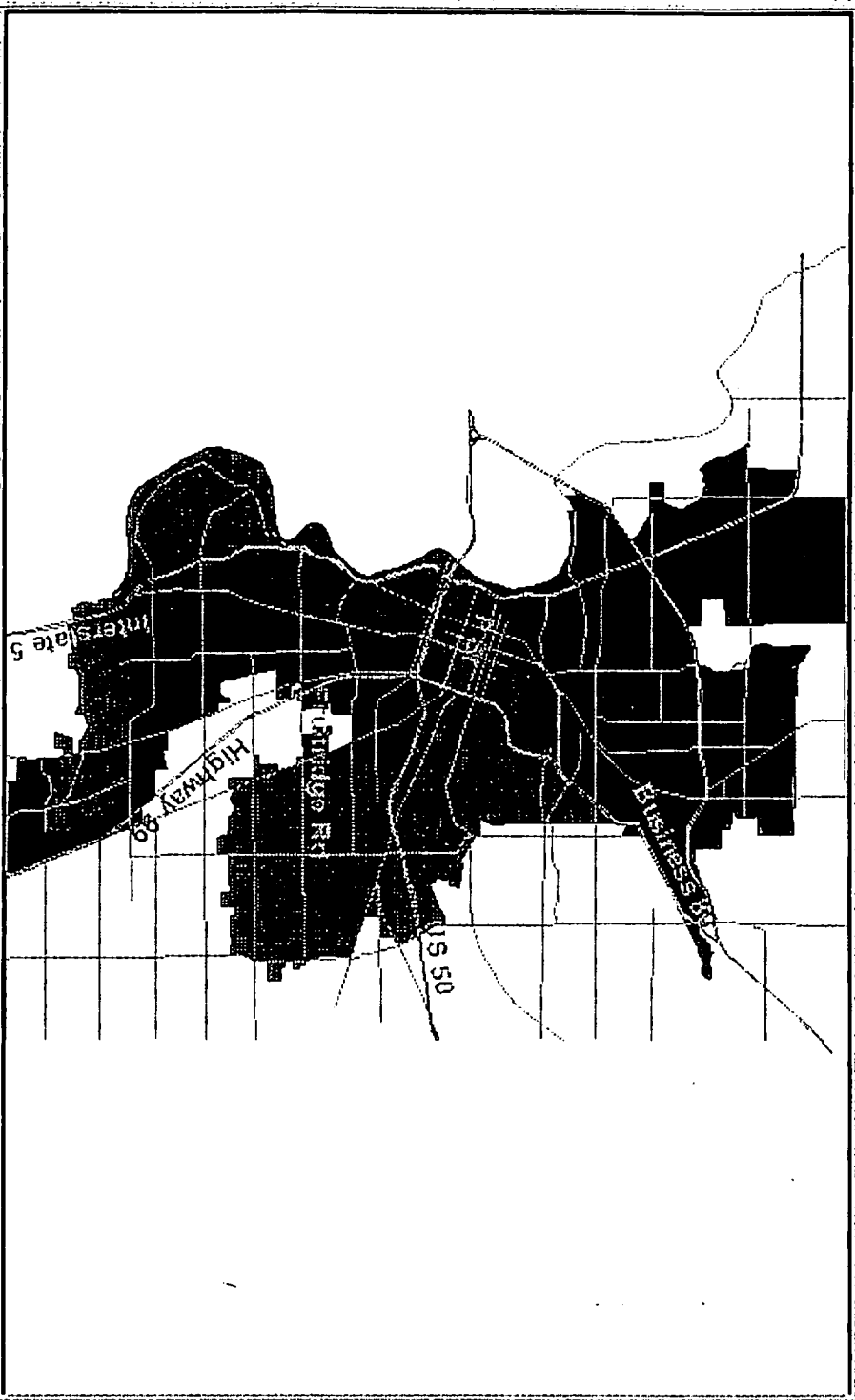
Main Menu

Help

City Home Page

Comments

Cursor will Zoom In Identify



Zoom In

Zoom Out

Full Extent

User Defined Map

Select Map Type from list and click Button

Select Map Type

Map Size



Map Legend

User Defined Map

	Main Streets
	Council Districts
	1
	2
	3
	4
	5
	6
	7
	8

Layers available

- Main Streets
- Community Centers
- Public Schools
- Parks
- Streets
- RIVERS (Zoom Out)
- Parcels (Zoom In)
- Community Plan Areas
- Neighborhoods
- Council Districts
- Neighborhood Service Areas
- Garbage Pick-up Days
- City Limits (Zoom Out)

Redraw Layers

Property Information Maps on the WEB!!!!

City of Sacramento Map Info
[Main Menu](#)
[Help](#)
[City Home Page](#)
[Comments](#)

Cursor will Zoom In Select Property

006-0106-006

Zoom In
Zoom Out
Full Extent

Search by Address
Search by APN
Search by Owner

Find Intersection
Map Size

Property Information

Parcel Number:	008-0106-006
Site Address:	1101 11th St
Owner Name:	JUDSON R & SHARON C LANDIS 19
Owner Address:	3701 Winding Creek Rd
Owner City:	Sacramento
Owner State:	CA
Owner Zip Code:	95864-1532
Landuse Description:	OFF. GENERAL MULTI-STORY
Tax Rate Area:	03187
Structure Value:	4086035
Land Value:	793437
Total Property Value:	4859472
Census Tract 1990:	10

Major Crimes Maps on the WEB!!!!

[Main Menu](#) | [Help](#) | [City Home Page](#) | [Comments](#)

Jan-Mar 1998 Crimes

User Defined Map

- Assault
- Main Streets
- Police Sectors

1

2

3

4

Layers available

- Rape
- Abuse
- Assault
- Auto Burglaries
- Business Burglaries
- Homicide
- Narcotics
- Prostitution
- Residential Burglary
- Robbery
- Vandalism
- Weapons
- Main Streets
- Public Schools
- Parks
- Streets
- RIVERS (Zoom-Out)
- Neighborhoods
- Police Patrol Districts
- Police Sectors

Cursor will
Zoom In
Identify

Zoom In
Zoom Out
Full Extent

User Defined Map

Select Map Type from list and click Button

Select Map Type

Map Size

3

6

Zoning Maps on the WEB!!!!

City of Sacramento Map Info
Main Menu
Help
City Home Page
Comments

Cursor will Zoom In Select Property

275-0043-017

Home
Zoom In
Zoom Out
Full Extent

Search by Address
Search by APN
Search by Owner

Find Intersection
Map Size

Property Information

Parcel Number:	275-0043-017
Site Address:	2125 Del Paso Blvd
Owner Name:	COOK DALE B & SOPHIA L
Owner Address:	2125 Del Paso Blvd
Owner City:	Sacramento
Owner State:	CA
Owner Zip Code:	95815-3001
Landuse Description:	COM, SMALL MULTI-TENANT
Zoning Code:	C-2-SPD
Tax Rate Area:	03348
Structure Value:	118032
Land Value:	85772
Total Property Value:	183804
Census Tract 1990:	88

Exhibit B



CITY OF SACRAMENTO
CALIFORNIA

DEPARTMENT OF
ADMINISTRATIVE SERVICES

KEN NISHIMOTO
DIRECTOR

1000 I STREET
SUITE 120
SACRAMENTO, CA
95814-2601

PH 916-264-5763
FAX 916-264-5087

June 22, 1998

TO: City Council

FROM: Maria MacGunigal, GIS Analyst II

SUBJECT: Word Document Example

This example site map was created in the Property Tool by right clicking on the map area and exporting the image to a bit map file from the browser. The bit map file was then added to a Word document using the Insert from File option.



