

## **RESOLUTION NO. 2011-207**

Adopted by the Sacramento City Council

April 12, 2011

### **DESIGNATING THE CITY MANAGER OR THE CITY MANAGER'S DESIGNEES AS THE SIGNATURE AUTHORITY FOR ALL CITY-OWNED PROPERTIES TO BE INCLUDED IN THE NATOMAS BASIN LOCAL ASSESSMENT DISTRICT**

#### **BACKGROUND:**

- A. The Sacramento Area Flood Control Agency has commenced formation of the Natomas Basin Local Assessment District (District) to fund the construction of levies in the Natomas Basin. A map showing the boundaries of the District is attached as Exhibit A.
- B. The balloting process is underway for the District with a tabulation scheduled for April 28 at 6 p.m. in the Sacramento County Board of Supervisors Chambers, 700 H Street, Room 145, Sacramento, California.
- C. The City owns 425 properties within the proposed District as shown on Exhibit B to this Resolution.
- D. The City-owned properties will have a total annual assessment of \$10,005.28.
- E. The total City assessment will not change through the 40 year life of the District except in instances where the City acquires or sells properties, subdivides parcels, changes land use, builds new structures, or enlarges existing structures.
- F. The City Council has determined that the public interest will be served by having City properties participate in the District.

#### **BASED ON THE FACTS SET FORTH IN THE BACKGROUND, THE CITY COUNCIL RESOLVES AS FOLLOWS:**

- Section 1 The City Manager or the City Manager's designees are designated as the signature authority to sign ballots in support of the Natomas Basin Local Assessment District (District) for all City-owned properties to be included in the proposed District.
- Section 2 Exhibits A and B are a part of this resolution.

Adopted by the City of Sacramento City Council on April 12, 2011 by the following vote:


Ayes: Councilmembers Ashby, Cohn, D Fong, R Fong, McCarty, Pannell, Schenirer, Sheedy, and Mayor Johnson.

Noes: None.

Abstain: None.

Absent: None.

Attest:

  
Shirley Concolino, City Clerk


  
Mayor Kevin Johnson

Exhibit A

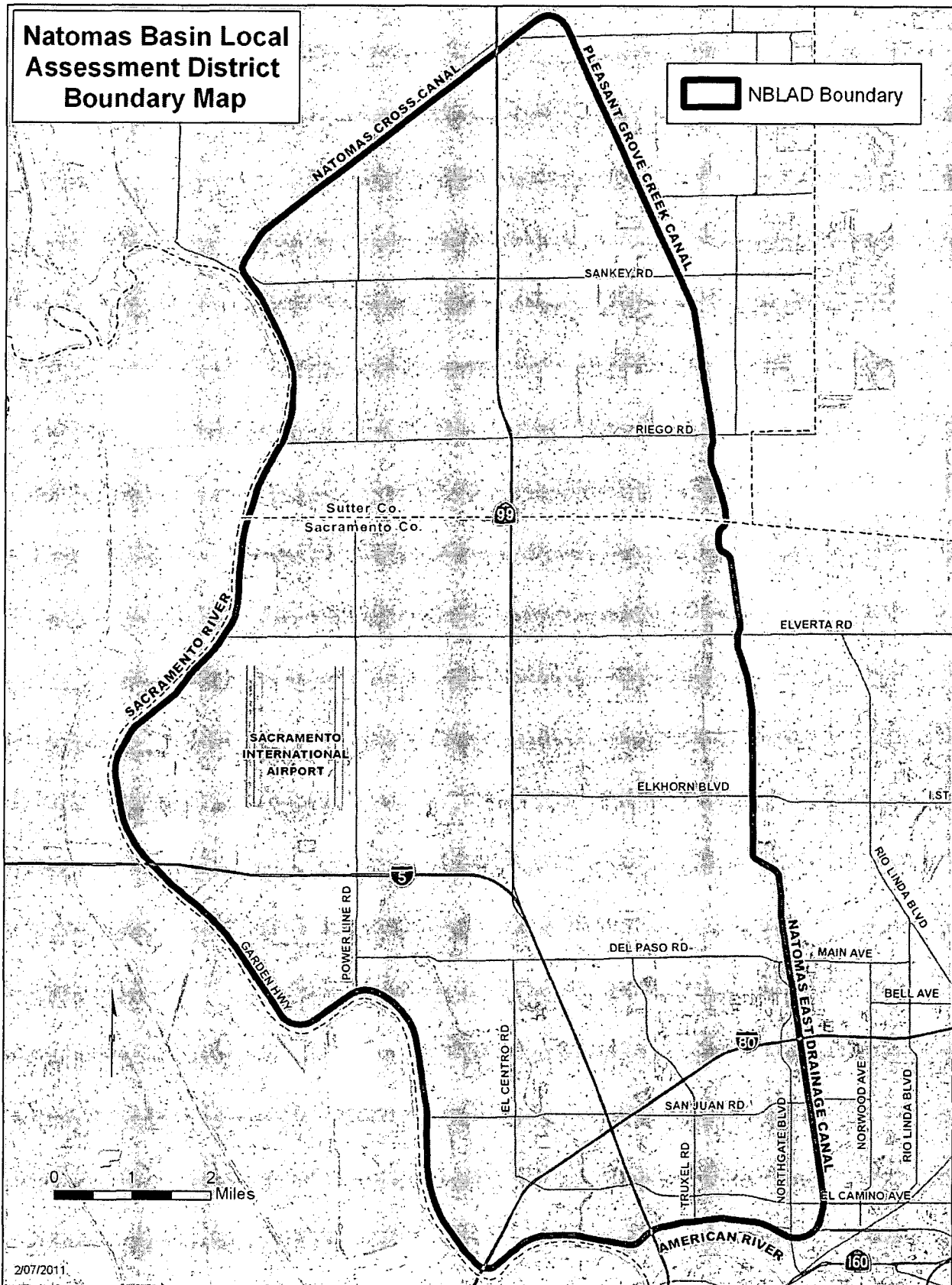


Exhibit B

Assessor Parcel Numbers - Natomas Basin Local Assessment District, Page 1 of 3

201-0300-095-0000	201-0540-045-0000	225-0040-037-0000	225-0230-021-0000
201-0300-096-0000	201-0540-047-0000	225-0040-041-0000	225-0230-033-0000
201-0300-099-0000	201-0540-063-0000	225-0040-050-0000	225-0230-034-0000
201-0300-100-0000	201-0540-064-0000	225-0040-051-0000	225-0230-035-0000
201-0300-106-0000	201-0540-065-0000	225-0040-088-0000	225-0230-042-0000
201-0300-107-0000	201-0540-066-0000	225-0040-089-0000	225-0230-044-0000
201-0310-031-0000	201-0540-067-0000	225-0040-090-0000	225-0230-062-0000
201-0310-032-0000	201-0540-068-0000	225-0070-071-0000	225-0230-070-0000
201-0310-050-0000	201-0670-149-0000	225-0070-076-0000	225-0230-074-0000
201-0310-051-0000	201-0670-151-0000	225-0070-087-0000	225-0230-088-0000
201-0310-057-0000	201-0700-048-0000	225-0070-089-0000	225-0240-009-0000
201-0340-002-0000	201-0740-162-0000	225-0070-110-0000	225-0240-018-0000
201-0340-004-0000	201-0770-104-0000	225-0080-039-0000	225-0240-019-0000
201-0340-006-0000	201-0770-105-0000	225-0080-046-0000	225-0310-018-0000
201-0340-009-0000	201-0770-106-0000	225-0080-047-0000	225-0310-024-0000
201-0350-074-0000	201-0970-045-0000	225-0080-058-0000	225-0310-025-0000
201-0360-065-0000	201-1070-074-0000	225-0080-060-0000	225-0310-035-0000
201-0370-071-0000	201-1070-075-0000	225-0140-046-0000	225-0340-015-0000
201-0370-072-0000	201-1080-051-0000	225-0140-047-0000	225-0340-016-0000
201-0400-097-0000	201-1080-052-0000	225-0140-050-0000	225-0440-054-0000
201-0400-098-0000	201-1080-053-0000	225-0140-063-0000	225-0440-055-0000
201-0400-099-0000	201-1100-148-0000	225-0140-066-0000	225-0440-056-0000
201-0410-001-0000	201-1100-149-0000	225-0150-051-0000	225-0570-049-0000
201-0430-068-0000	201-1110-143-0000	225-0150-052-0000	225-0570-051-0000
201-0430-069-0000	201-1130-069-0000	225-0160-073-0000	225-0611-021-0000
201-0430-070-0000	201-1130-075-0000	225-0160-087-0000	225-0622-015-0000
201-0440-004-0000	201-1130-076-0000	225-0170-026-0000	225-0622-016-0000
201-0440-010-0000	201-1140-063-0000	225-0170-031-0000	225-0652-002-0000
201-0440-014-0000	201-1140-064-0000	225-0170-036-0000	225-0660-060-0000
201-0440-035-0000	201-1140-065-0000	225-0170-041-0000	225-0700-077-0000
201-0440-080-0000	201-1150-001-0000	225-0170-045-0000	225-0700-078-0000
201-0440-081-0000	201-1160-115-0000	225-0170-053-0000	225-0700-079-0000
201-0440-082-0000	201-1170-007-0000	225-0170-056-0000	225-0750-035-0000
201-0440-090-0000	201-1170-008-0000	225-0170-057-0000	225-0750-036-0000
201-0440-091-0000	201-1170-010-0000	225-0170-058-0000	225-0790-001-0000
201-0510-091-0000	201-1170-011-0000	225-0170-061-0000	225-0800-001-0000
201-0510-092-0000	201-1170-020-0000	225-0170-064-0000	225-0821-025-0000
201-0510-093-0000	201-1170-021-0000	225-0180-042-0000	225-0831-001-0000
201-0520-050-0000	201-1180-075-0000	225-0180-053-0000	225-0836-013-0000
201-0520-051-0000	201-1180-076-0000	225-0180-058-0000	225-0841-001-0000
201-0520-052-0000	201-1190-102-0000	225-0190-015-0000	225-0841-002-0000
201-0540-038-0000	201-1190-103-0000	225-0190-016-0000	225-0844-001-0000
201-0540-041-0000	201-1200-078-0000	225-0220-097-0000	225-0950-005-0000
201-0540-042-0000	201-1210-169-0000	225-0220-098-0000	225-0960-001-0000
201-0540-043-0000	201-1220-064-0000	225-0220-099-0000	225-0971-052-0000
201-0540-044-0000	201-1270-223-0000	225-0220-100-0000	225-1060-010-0000

Assessor Parcel Numbers - Natomas Basin Local Assessment District, Page 2 of 3

225-1060-018-0000	225-1480-032-0000	225-1860-001-0000	225-2580-088-0000
225-1060-045-0000	225-1480-041-0000	225-1870-011-0000	225-2580-102-0000
225-1070-072-0000	225-1480-044-0000	225-1870-013-0000	225-2620-065-0000
225-1070-073-0000	225-1480-047-0000	225-1870-017-0000	237-0011-037-0000
225-1080-049-0000	225-1480-048-0000	225-1890-022-0000	237-0410-010-0000
225-1100-084-0000	225-1480-053-0000	225-1890-059-0000	250-0010-066-0000
225-1130-072-0000	225-1480-056-0000	225-1900-045-0000	250-0010-081-0000
225-1130-073-0000	225-1480-067-0000	225-1900-046-0000	250-0390-036-0000
225-1130-074-0000	225-1520-069-0000	225-1900-140-0000	250-0401-021-0000
225-1130-075-0000	225-1540-065-0000	225-1900-141-0000	250-0410-065-0000
225-1130-096-0000	225-1570-029-0000	225-1900-142-0000	250-0410-097-0000
225-1140-060-0000	225-1570-030-0000	225-1900-143-0000	250-0420-079-0000
225-1140-061-0000	225-1620-012-0000	225-1900-144-0000	250-0520-006-0000
225-1150-043-0000	225-1620-013-0000	225-1910-058-0000	262-0030-110-0000
225-1160-001-0000	225-1620-014-0000	225-1910-059-0000	262-0053-051-0000
225-1160-108-0000	225-1640-080-0000	225-1910-060-0000	262-0132-013-0000
225-1210-025-0000	225-1650-057-0000	225-1920-053-0000	262-0140-004-0000
225-1210-027-0000	225-1680-044-0000	225-1920-054-0000	262-0140-013-0000
225-1210-066-0000	225-1680-045-0000	225-1930-044-0000	262-0140-015-0000
225-1220-020-0000	225-1680-046-0000	225-1930-045-0000	262-0140-016-0000
225-1230-084-0000	225-1680-047-0000	225-1940-017-0000	262-0140-019-0000
225-1240-084-0000	225-1680-052-0000	225-1940-018-0000	262-0164-019-0000
225-1240-085-0000	225-1690-044-0000	225-1960-028-0000	262-0234-011-0000
225-1240-088-0000	225-1690-045-0000	225-1980-074-0000	274-0021-026-0000
225-1250-015-0000	225-1690-046-0000	225-1980-075-0000	274-0030-041-0000
225-1250-024-0000	225-1690-047-0000	225-1980-076-0000	274-0030-061-0000
225-1260-023-0000	225-1690-048-0000	225-1990-044-0000	274-0042-038-0000
225-1260-024-0000	225-1690-050-0000	225-2000-063-0000	274-0050-033-0000
225-1260-025-0000	225-1700-068-0000	225-2050-069-0000	274-0083-027-0000
225-1260-026-0000	225-1700-069-0000	225-2120-103-0000	274-0110-016-0000
225-1260-040-0000	225-1700-070-0000	225-2120-104-0000	274-0110-026-0000
225-1270-017-0000	225-1710-046-0000	225-2160-071-0000	274-0110-029-0000
225-1270-018-0000	225-1710-047-0000	225-2170-162-0000	274-0110-030-0000
225-1270-045-0000	225-1720-040-0000	225-2170-164-0000	274-0110-031-0000
225-1270-046-0000	225-1730-002-0000	225-2260-020-0000	274-0110-033-0000
225-1300-043-0000	225-1760-001-0000	225-2260-021-0000	274-0110-035-0000
225-1350-085-0000	225-1760-002-0000	225-2280-020-0000	274-0110-056-0000
225-1360-079-0000	225-1760-003-0000	225-2340-201-0000	274-0110-059-0000
225-1450-081-0000	225-1760-005-0000	225-2340-202-0000	274-0173-013-0000
225-1450-082-0000	225-1770-135-0000	225-2340-203-0000	274-0173-014-0000
225-1450-083-0000	225-1780-017-0000	225-2340-204-0000	274-0173-015-0000
225-1450-084-0000	225-1780-018-0000	225-2410-054-0000	274-0173-019-0000
225-1470-083-0000	225-1780-019-0000	225-2570-015-0000	274-0173-020-0000
225-1480-020-0000	225-1780-020-0000	225-2570-016-0000	274-0173-022-0000
225-1480-021-0000	225-1830-046-0000	225-2580-038-0000	274-0173-025-0000
225-1480-025-0000	225-1850-070-0000	225-2580-049-0000	274-0173-027-0000

Assessor Parcel Numbers - Natomas Basin Local Assessment District, Page 3 of 3

274-0173-029-0000	274-0570-002-0000		
274-0173-033-0000	274-0570-003-0000		
274-0173-035-0000	274-0580-029-0000		
274-0173-039-0000	274-0590-077-0000		
274-0173-043-0000	274-0600-049-0000		
274-0181-011-0000	274-0610-066-0000		
274-0220-047-0000	274-0620-067-0000		
274-0220-053-0000	274-0620-068-0000		
274-0220-058-0000	274-0620-069-0000		
274-0220-069-0000	274-0620-070-0000		
274-0270-008-0000	274-0670-023-0000		
274-0270-009-0000	end		
274-0320-023-0000			
274-0320-070-0000			
274-0320-092-0000			
274-0390-017-0000			
274-0410-017-0000			
274-0410-019-0000			
274-0410-021-0000			
274-0430-108-0000			
274-0430-109-0000			
274-0440-004-0000			
274-0440-007-0000			
274-0480-069-0000			
274-0480-071-0000			
274-0490-069-0000			
274-0500-036-0000			
274-0500-037-0000			
274-0500-038-0000			
274-0500-039-0000			
274-0500-040-0000			
274-0500-069-0000			
274-0510-036-0000			
274-0510-039-0000			
274-0510-040-0000			
274-0510-042-0000			
274-0520-047-0000			
274-0520-048-0000			
274-0530-056-0000			
274-0560-024-0000			
274-0560-025-0000			
274-0560-026-0000			
274-0560-027-0000			
274-0560-042-0000			
274-0560-043-0000			
274-0570-001-0000			