

**RESOLUTION NO. 2004-791**

ADOPTED BY THE SACRAMENTO CITY COUNCIL

ON DATE OF OCT - 5 2004

**RESOLUTION ADOPTING AMENDMENTS TO THE BIKEWAY MASTER PLAN  
(M04-079)**

**BE IT RESOLVED BY THE COUNCIL OF THE CITY OF SACRAMENTO THAT:**

- The City Council has conducted a public hearing on September 28, 2004 concerning the amendments to the Bikeway Master Plan and based on documentary and oral evidence submitted at the public hearing;
- The proposed amendments to the Bikeway Master Plan are consistent with the City's air quality effort to reduce vehicle emissions by encouraging alternative means of transportation;
- The proposed amendments to the Bikeway Master Plan are consistent with the overall goals of the General Plan as shown in the attached maps changes (Exhibit 1-8);
- The proposed amendments to the Bikeway Master Plan are consistent with the policies of the affected Community Plans; and
- The changes and additions described in the Bikeway Master Plan amendment are hereby designated by the City Council as the City's 2010 Bikeway Master Plan.

SANDY SHEEDY  
VICE-MAYOR

ATTEST:

**SHIRLEY CONCOLINO**

\_\_\_\_\_  
CITY CLERK

---

**FOR CITY CLERK USE ONLY**

RESOLUTION NO.: 2004-791

DATE ADOPTED: OCT - 5 2004

EXHIBIT 1



CITY OF SACRAMENTO BIKEWAY COMMUNITY AREAS

- 2 North Natomas
- 4 North Sacramento (N)
- 11 North Sacramento (S)
- 12 South Natomas
- 13 Downtown
- 14 East City/McKinley Park
- 15 Land Park
- 16 Tahoe Park
- 17 College Greens
- 23 South Sacramento
- 24 Airport-Meadowview
- 25 Greenhaven
- 26 Pocket

Numbering system reflects County-wide area.



4000 0 4000 Feet



SACRAMENTO BIKEWAY MASTER PLAN

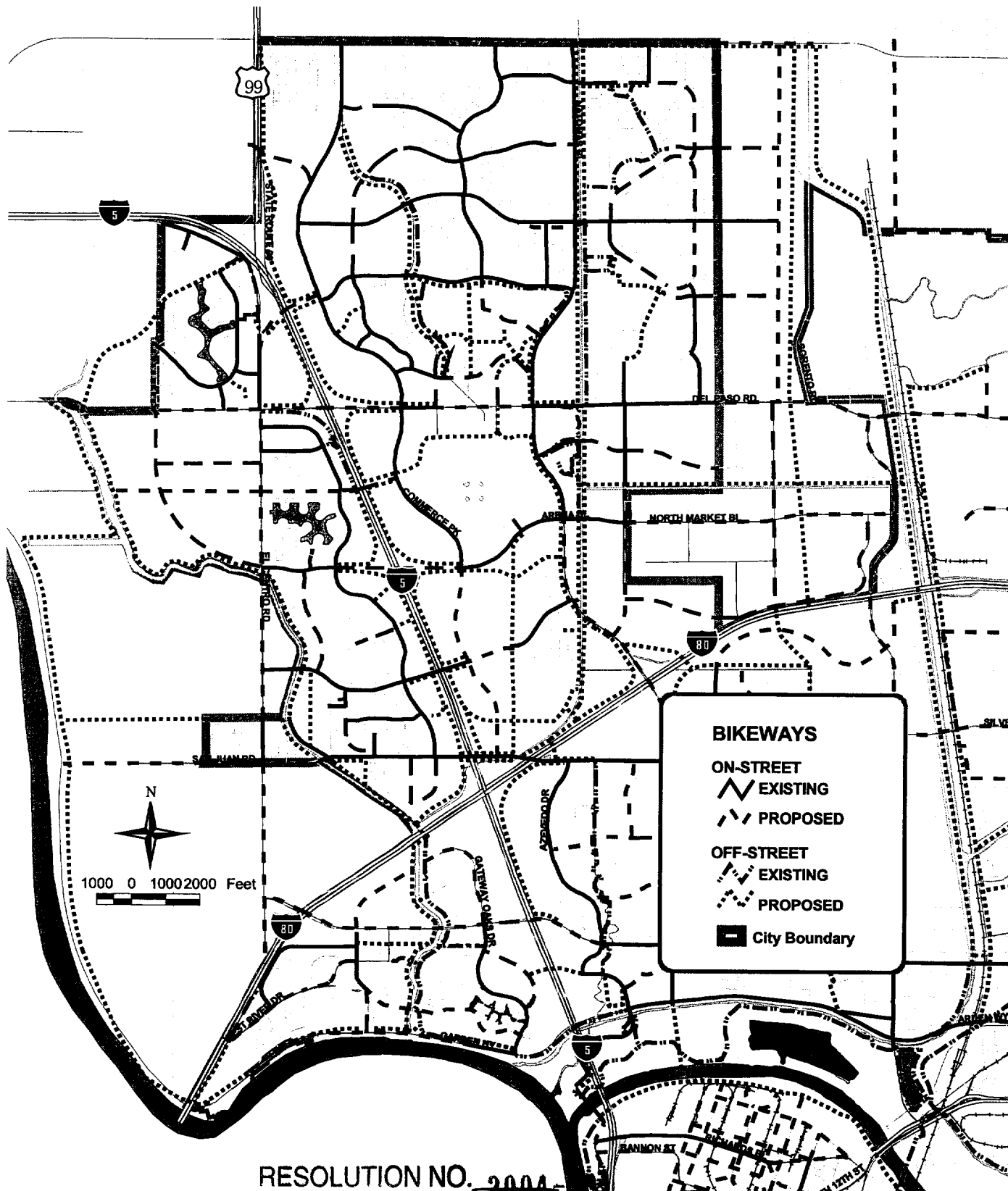
- EXISTING ON-STREET BIKEWAY
- PROPOSED ON-STREET BIKEWAY
- EXISTING OFF-STREET BIKEWAY
- PROPOSED OFF-STREET BIKEWAY

RESOLUTION NO. 2004-791

OCT - 5 2004

# NORTH NATOMAS

## CITY/COUNTY OF SACRAMENTO 2010 BIKEWAY MASTER PLAN

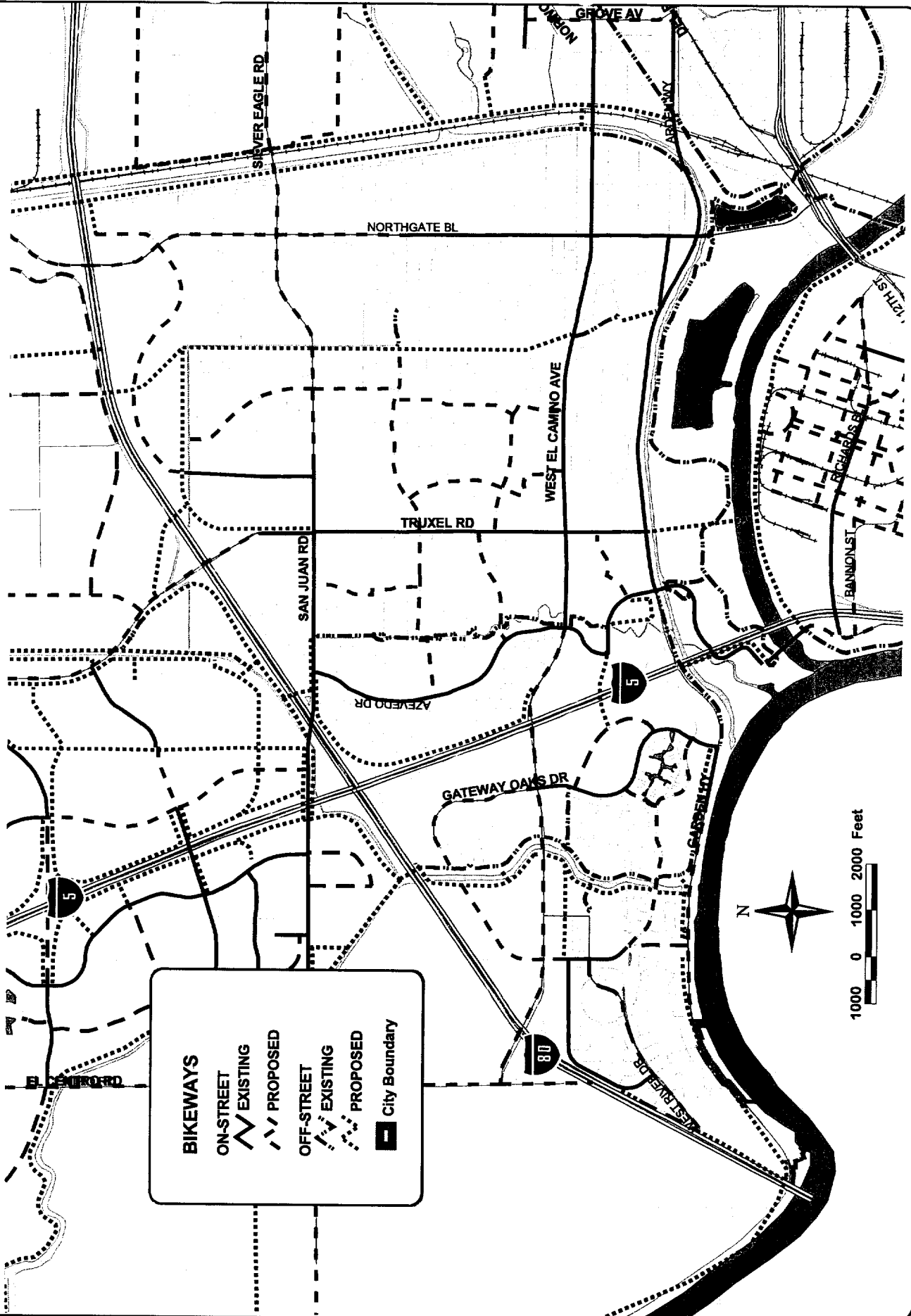


RESOLUTION NO. ~~2004-101~~

OCT - 5 2004

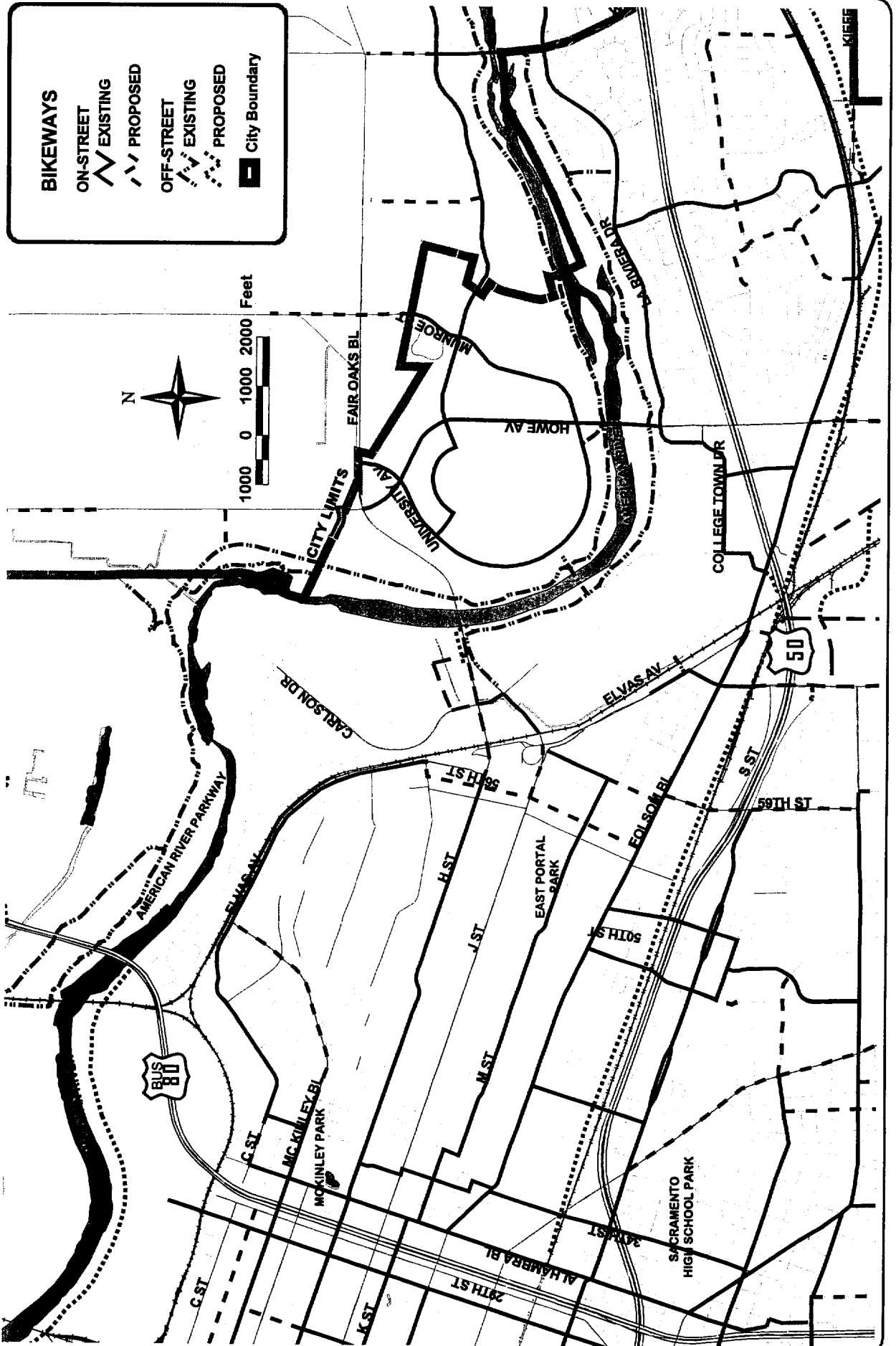
CITY/COUNTY OF SACRAMENTO  
2010 BIKEWAY MASTER PLAN

SOUTH NATOMAS



# EAST CITY - MCKINLEY PARK

# CITY/COUNTY OF SACRAMENTO 2010 BIKEWAY MASTER PLAN



**BIKEWAYS**

- ON-STREET EXISTING (solid line with double slashes)
- ON-STREET PROPOSED (dashed line with double slashes)
- OFF-STREET EXISTING (dotted line with double slashes)
- OFF-STREET PROPOSED (dotted line with double slashes)

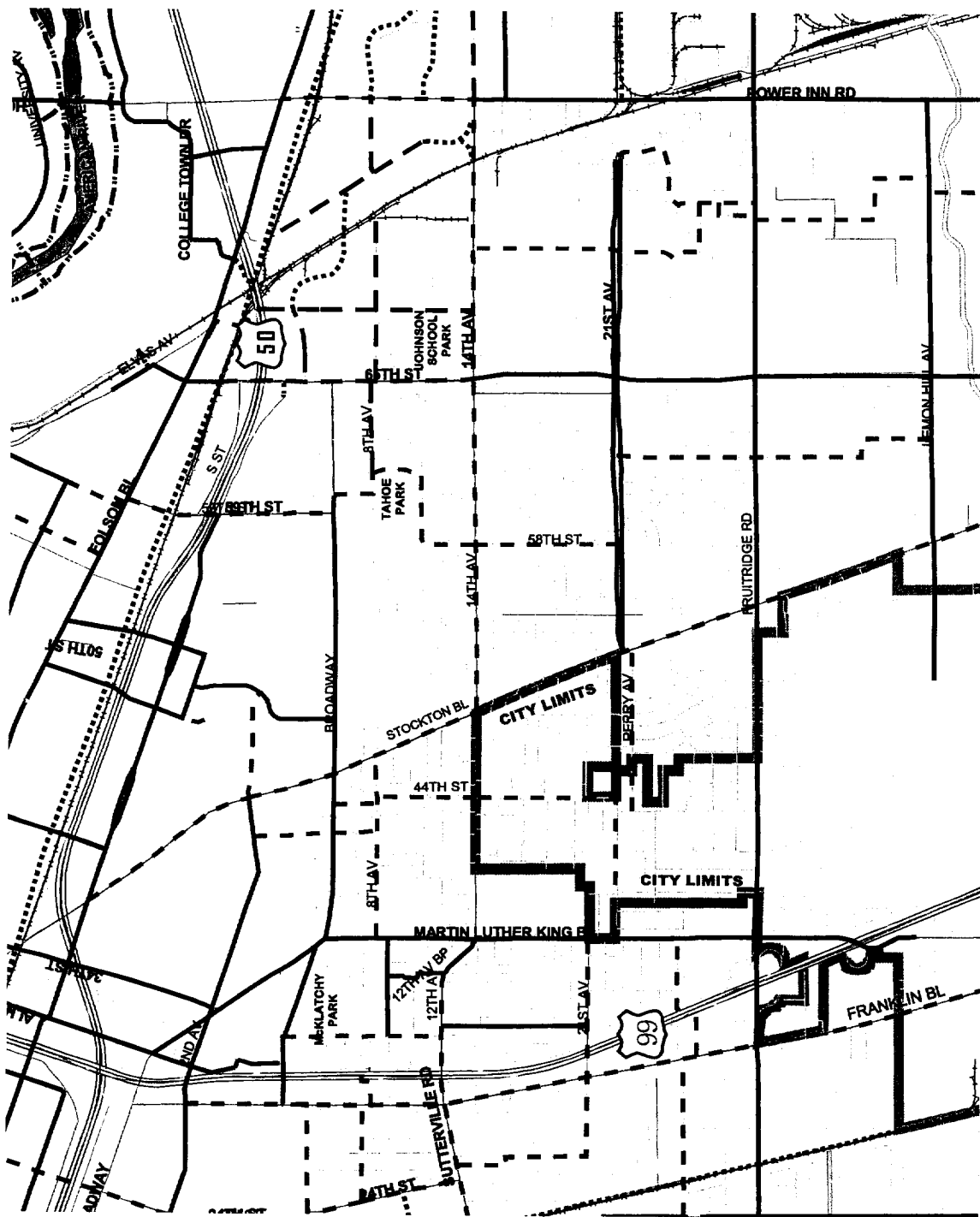
**City Boundary** (thick solid line)

N

1000 0 1000 2000 Feet

**CITY/COUNTY OF SACRAMENTO  
2010 BIKEWAY MASTER PLAN**

**TAHOE PARK**



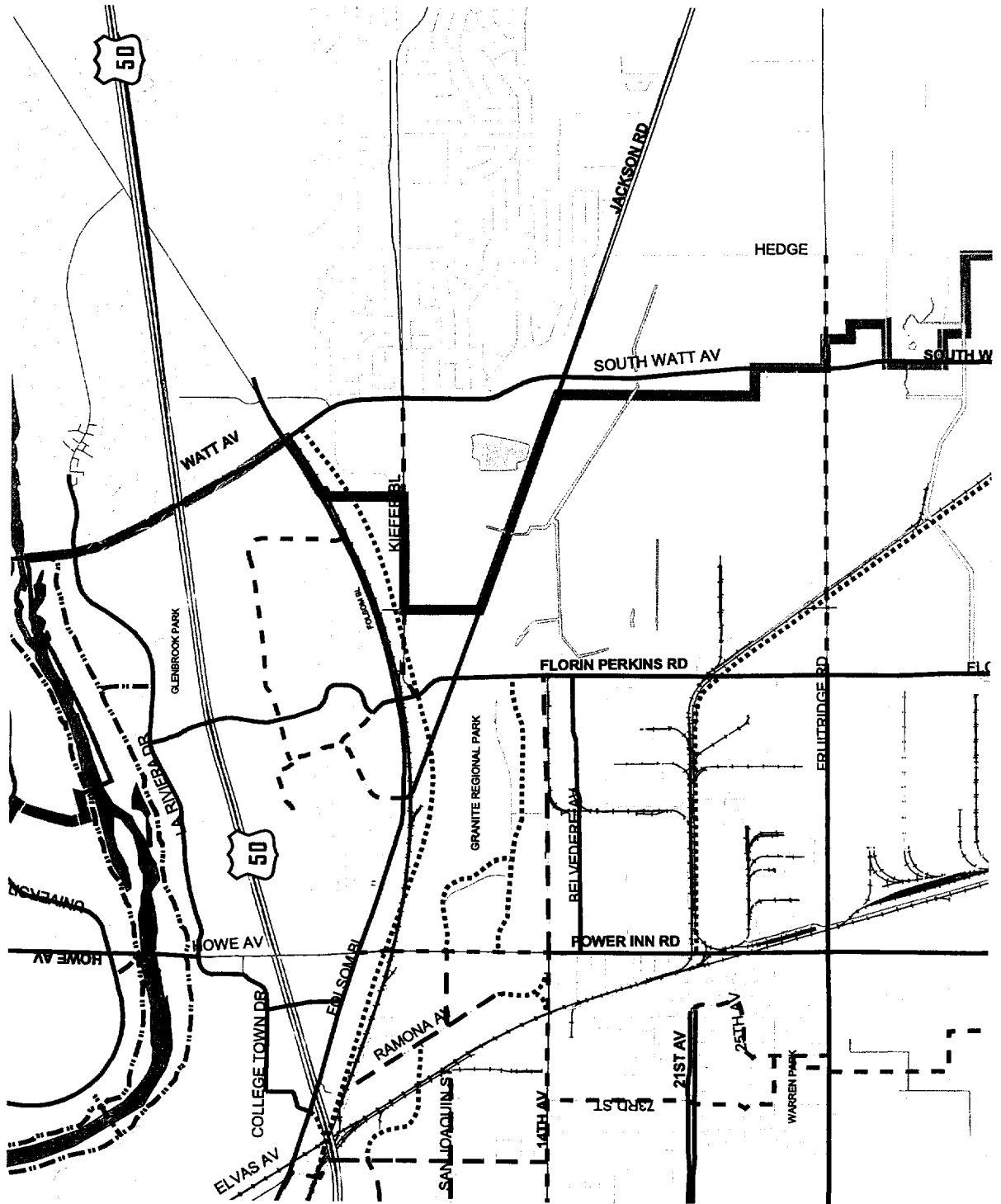
**BIKEWAYS**

- ON-STREET EXISTING
- ON-STREET PROPOSED
- OFF-STREET EXISTING
- OFF-STREET PROPOSED
- City Boundary



CITY/COUNTY OF SACRAMENTO  
2010 BIKEWAY MASTER PLAN

COLLEGE GREENS



**BIKEWAYS**

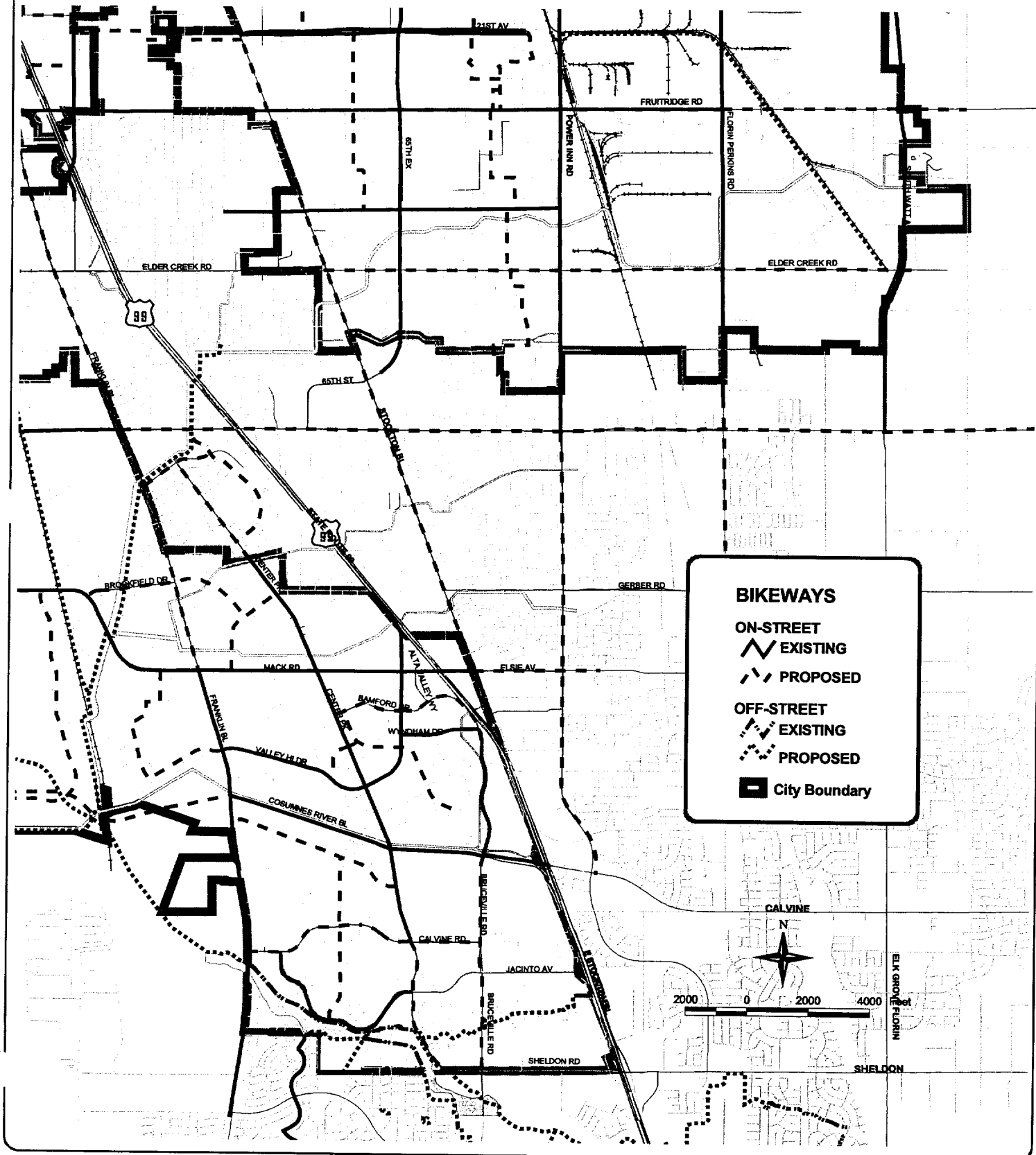
- ON-STREET EXISTING
- ON-STREET PROPOSED
- OFF-STREET EXISTING
- OFF-STREET PROPOSED

City Boundary



# SOUTH SACRAMENTO

## CITY/COUNTY OF SACRAMENTO 2010 BIKEWAY MASTER PLAN



### BIKEWAYS

- ON-STREET EXISTING
- ON-STREET PROPOSED

- OFF-STREET EXISTING
- OFF-STREET PROPOSED

City Boundary



# AIRPORT/ MEADOWVIEW

## CITY/COUNTY OF SACRAMENTO 2010 BIKEWAY MASTER PLAN

