



CITY OF SACRAMENTO RECEIVED  
CITY CLERK'S OFFICE  
CITY OF SACRAMENTO

March 16th, 1981

MAR 17 8 18 AM '81

REAL ESTATE AND STREET ASSESSMENTS DIVISION  
915 I STREET  
CITY HALL ROOM 207

SACRAMENTO, CALIFORNIA 95814  
TELEPHONE (916) 449-5626

IRVIN E. MORAES  
REAL ESTATE SUPERVISOR

MEMO

TO: Lorraine Magana, City Clerk  
FROM: Irvin Moraes, Real Estate Supervisor  
SUBJECT: Item 5 on March 16th, 1981 Agenda

John Varozza asked me to have you withdraw Item #5 from the March 16th, 1981 Agenda. This item concerns the abandonment of a portion of I Street and 2nd Street in Old Sacramento. This item will be rescheduled at a later date.

Irvin E. Moraes  
Real Estate Supervisor

IEM:bb

*Withdrawn*  
MAR 17 1981

MAR 17 1981



# CITY OF SACRAMENTO

March 17th, 1981

5

REAL ESTATE AND STREET ASSESSMENTS DIVISION  
915 I STREET  
CITY HALL ROOM 207  
SACRAMENTO, CALIFORNIA 95814  
TELEPHONE (916) 449-5626

CITY MANAGER'S OFFICE  
**RECEIVED**  
MAR 11 1981  
IRVIN E. MORAES  
REAL ESTATE SUPERVISOR

City Council  
Sacramento, California

Honorable Members In Session:

SUBJECT: Abandonment of a Portion of I Street and 2nd Street in Old Sacramento, Abandonment Proceeding No. 5181

### BACKGROUND INFORMATION

A request has been received from the State of California to abandon a portion of I street and 2nd Street. This abandonment is to enable the State to add this area to the State Park land which they own adjacent to I and 2nd Streets. The various utility companies have no objection to the abandonment. The City Planning Commission has reviewed the proposed abandonment and has found it consistent with the 1980 General Plan for the area, thereby approving said abandonment.

### FINANCIAL DATA

No City funds are to be expended.

### RECOMMENDATION

It is recommended that the Resolution of Intention to abandon a portion of I and 2nd Streets be adopted, which sets a Hearing for April 7th, 1981.

Respectfully submitted,

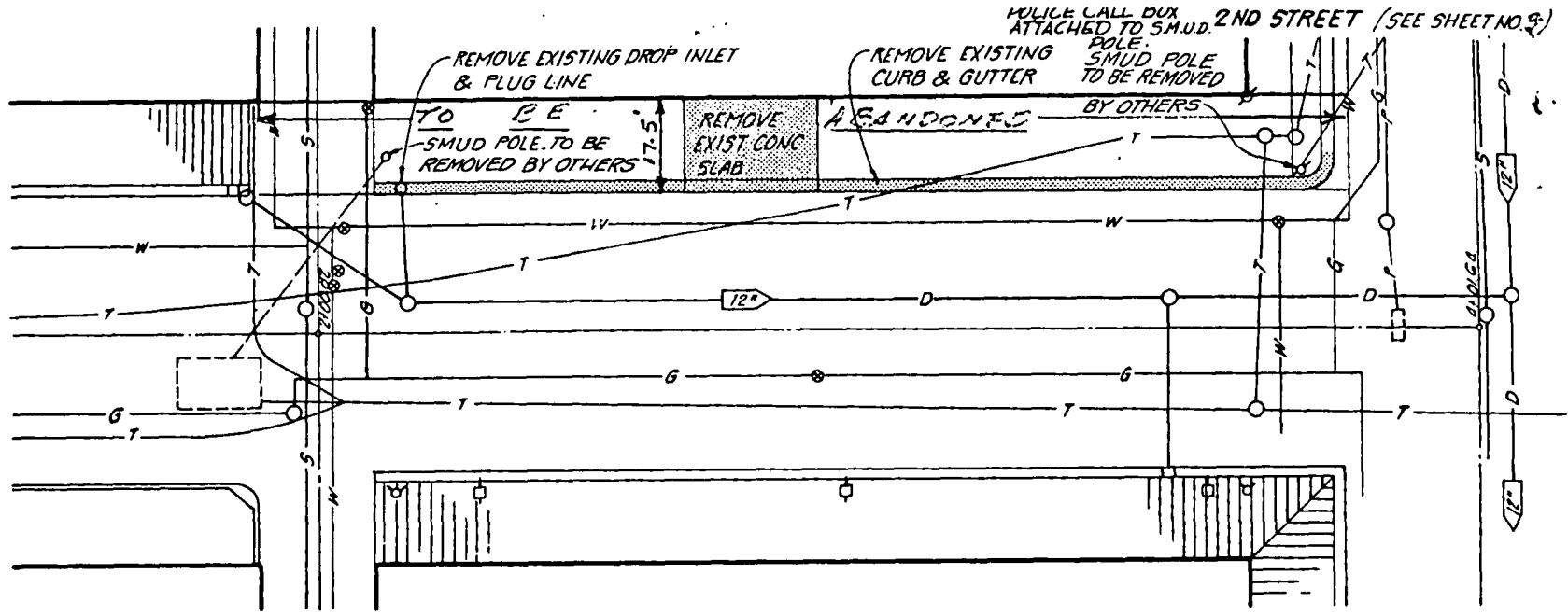

R. H. Parker  
City Engineer

Recommendation Approved

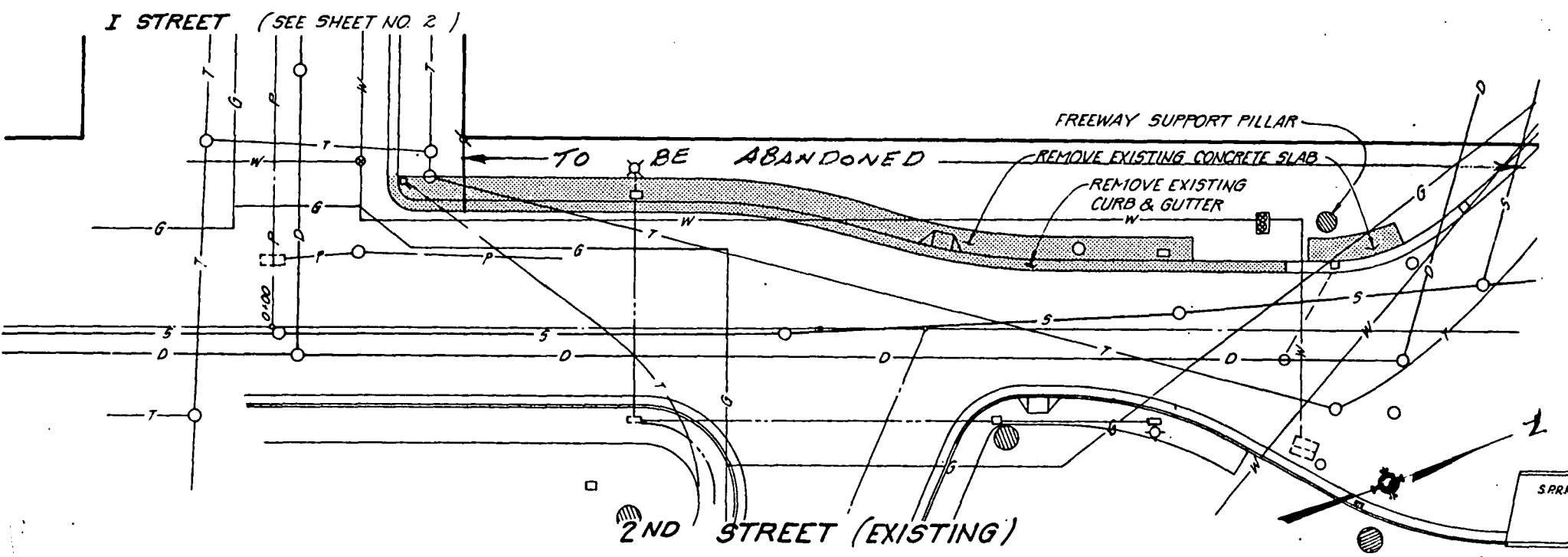
Walter J. Slipe  
City Manager

RHP:IEM:BB  
Attachments  
File # 5181

March 17th, 1981  
DISTRICT NO. 1



I STREET (EXISTING)



## RESOLUTION No.

Adopted by The Sacramento City Council on date of

MARCH 17, 1981

### RESOLUTION OF INTENTION FOR ABANDONMENT PROCEEDING NO. 5181

WHEREAS, in the opinion of the City Council of the City of Sacramento, the public interest and convenience require the abandonment of the following described public right of way as provided under the Street Vacation Act of 1941, Streets and Highways Code of the State of California;

NOW, THEREFORE, BE IT RESOLVED that the City Council of the City of Sacramento hereby declares its intention to abandon and vacate the following described public right of way in the City of Sacramento described as follows:

All that portion of 2nd Street and I Street in the City of Sacramento as shown on the improvement plans filed in the office of the City Engineer entitled "Northwest Corner 2nd and I Streets" and approved by the City Engineer on January 16, 1981, more particularly described as follows:

#### PARCEL 1

All that portion of I Street as shown on the official map or plan thereof, described as follows:  
The Northerly 17.5 feet of I Street beginning at the Northerly extension of the Westerly right of way line of Commonwealth Avenue (formerly Firehouse Alley) to a point located 188.83 feet, more or less, Easterly therefrom to a point that is located 17.5 feet Easterly of the Westerly right of way line of 2nd Street. Said area includes the gutter and wood sidewalk improvements shown on said improvement plans.

#### PARCEL 2

All that portion of 2nd Street as shown on the official map or plan thereof, described as follows:  
A strip of land adjacent to the Westerly right of way line of 2nd Street and lying Westerly of the following described line: Beginning at a point located on the Northerly right of way line of I Street and lying 17.5 feet Easterly of the Westerly right of way line of 2nd Street; thence from said point of beginning, parallel with the Westerly right of way line of 2nd Street, a distance of 50 feet; thence curving to the right and then to the left on identical reverse curves of 105 feet radius, said curves terminating at a point located 120 feet Northerly from the Northerly right of way line of I Street and 29.5 feet Easterly of the Westerly right of way line of 2nd Street; thence Northerly and parallel with the Westerly right of way line of 2nd Street a distance of 60 feet; thence Northwesterly to a point on the Westerly right of way line of 2nd Street located 196 feet Northerly of the Northerly right of way line of I Street. The area includes the curb and gutter, wood sidewalk and planter area shown on the subject plans.

RESERVING HOWEVER, the right of entry to repair, maintain and construct sewer, water and gas pipes, and aerial or underground power, telephone and other communication facilities now in place in said Streets, or which from time to time may be placed therein. All proceedings in connection with the aforesaid abandonment are to be taken subject to such reservations and exceptions.

BE IT FURTHER RESOLVED AND ORDERED that on the 7th day of April, 1981, at the hour of 7:30 o'clock P. M. in the Council Chambers of the City Council of the City of Sacramento, on I Street between 9th and 10th Streets in said City, be, and the same is hereby fixed as the time and place for the hearing on the proposed abandonment of said public right of way.

BE IT FURTHER RESOLVED that the City Clerk be directed to publish notice of hearing of the proposed abandonment of said public right of way in the Daily Recorder, a newspaper published 5 times a week, as required by law, and that said notice be posted along the right of way to be abandoned in accordance with the provisions of the Street Vacation Act of 1941, Sections 8300 to 8324, Streets and Highways Code of the State of California.

PASSED AND ADOPTED BY THE CITY COUNCIL OF THE CITY OF SACRAMENTO THIS 17TH DAY OF MARCH, 1981.

---

MAYOR

---

CITY CLERK

Run Twice: March 19th & 20th