



1.5

DEPARTMENT OF  
PUBLIC WORKS

CITY OF SACRAMENTO  
CALIFORNIA

DEVELOPMENT SERVICES  
1231 I STREET  
ROOM 200  
SACRAMENTO, CA  
95814  
PH 916-264-7995  
FAX 916-448-8450

TECHNICAL SERVICES DIVISION

**APPROVED**  
MAY 9 - 2000  
OFFICE OF THE  
CITY CLERK  
*A62000-054*

April 14, 2000

City Council  
Sacramento, California

Honorable Members In Session:

**SUBJECT: APPROVAL OF FINAL MAP AND SUBDIVISION IMPROVEMENT  
AGREEMENT FOR NORTHBOROUGH PHASE 1 VILLAGE 2 - (P95-085)**

**LOCATION/COUNCIL DISTRICT:**

Northwest of Natomas Boulevard and North Bend Drive  
Council District 1

**RECOMMENDATION:**

This report recommends the City Council approve the attached resolution for the Final Map and Subdivision Improvement Agreement for Northborough Phase 1 Village 2.

**CONTACT PERSON:** Fritz Buchman, Associate Engineer, 264-7493

**FOR COUNCIL MEETING OF:** May 9, 2000

**SUMMARY:**

On October 24, 1996, the City Planning Commission approved a Tentative Subdivision Map by adopting a Notice of Decision. All conditions of the subdivision's tentative map have been met by the Subdivider, Morrison Homes, Inc., a Delaware Corporation. The Subdivider wishes to file the Final Map prior to completing the required subdivision improvements. The deferral of these improvements requires the Subdivider to enter into a subdivision improvement agreement with the City wherein the Subdivider agrees to complete the improvements at a later date. The Final Map and the Subdivision Improvement Agreement require approval by the City Council.

City Council  
Final Map for Northborough Phase 1, Village 2 (P95-085)  
April 14, 2000

**COMMITTEE/COMMISSION ACTION:**

None.

**BACKGROUND INFORMATION:**

On October 24, 1996, the City Planning Commission approved a Tentative Subdivision Map by adopting a Notice of Decision.

Pursuant to Sacramento City Code, Chapter 40.07.711, and Government Code Section 66458, the City Council may, by resolution, approve final maps. The map presented conforms to all the requirements of the Government Code and Title 40 of the City Code, applicable at the time of conditional approval of the Tentative Map.

The Final Map is consistent with the North Natomas Community Plan. All conditions of approval have been met, the deferred improvement work has been secured through a subdivision improvement agreement, and the Final Map is presented for approval.

**FINANCIAL CONSIDERATIONS:**

All subdivision costs are being paid by the subdivider, Morrison Homes, Inc., a Delaware Corporation

**ENVIRONMENTAL CONSIDERATIONS:**

On October 24, 1996, the City Planning Commission adopted a Notice of Decision ratifying the Negative Declaration and approving the mitigation monitoring plan for this project.

**POLICY CONSIDERATIONS:**

Pursuant to Sacramento City Code, Chapter 40.07.711, and Government Code Section 66458, the City Council may, by resolution, approve final maps. The map presented conforms to all the requirements of the Government Code and Title 40 of the City Code, applicable at the time of conditional approval of the Tentative Map.

City Council  
Final Map for Northborough Phase 1 Village 2 (P95-085)  
April 14, 2000

**ESBD CONSIDERATIONS:**

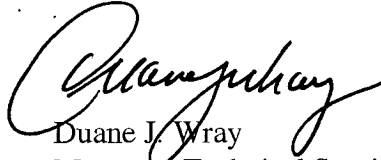
City Council adoption of the attached ordinance and the resolution is not affected by City policy related to the ESBD Program.

Respectfully submitted,



Gary Alm, Manager  
Manager, Development Services

Approved:




Duane J. Wray  
Manager, Technical Services Division

RECOMMENDATION APPROVED:



ROBERT P. THOMAS  
City Manager

Approved:



Michael Kashiwagi  
Director of Public Works

FB:me  
S:/TSWrkGrpDocs/devsve/council/P95-085Northborough/Phase1 Village2ccitr  
04.1400

**RESOLUTION NO. 2000-206**

ADOPTED BY THE SACRAMENTO CITY COUNCIL

ON DATE OF \_\_\_\_\_



**APPROVING FINAL MAP AND SUBDIVISION IMPROVEMENT AGREEMENT ENTITLED "NORTHBOROUGH PHASE 1 VILLAGE 2" (P95-085)**

**WHEREAS, THE CITY COUNCIL OF THE CITY OF SACRAMENTO FINDS AND DETERMINES AS FOLLOWS:**

- A. The Final Map for Northborough Phase 1 Village 2, located Northwest of Natomas Boulevard and North Bend Drive, with provisions for its design and improvement, is consistent with the North Natomas Community Plan. See Exhibit "A" for project location.
- B. The Final Map is in substantial compliance with the previously approved tentative map.

**NOW, THEREFORE, BE IT RESOLVED BY THE COUNCIL OF THE CITY OF SACRAMENTO AS FOLLOWS:**

1. The Final Map for this project is hereby approved subject to the execution by all parties of the Subdivision Improvement Agreement for that subdivision.
2. All offers of dedication shown on said map are hereby accepted subject to the improvement thereof required by the Subdivision Improvement Agreement.
3. The City Manager and City Clerk are authorized and directed to execute on behalf of the City of Sacramento that certain Subdivision Improvement Agreement between the City and Morrison Homes, Inc., a Delaware Corporation to provide for the subdivision improvements required by the Subdivision Map Act and Title 40 (Subdivision Regulations) of the Sacramento City Code.

**FOR CITY CLERK USE ONLY**

RESOLUTION NO.: \_\_\_\_\_

DATE ADOPTED: \_\_\_\_\_

4. The City Clerk is authorized and directed to record the above-mentioned agreement in the official records of Sacramento County.

\_\_\_\_\_  
MAYOR

ATTEST:

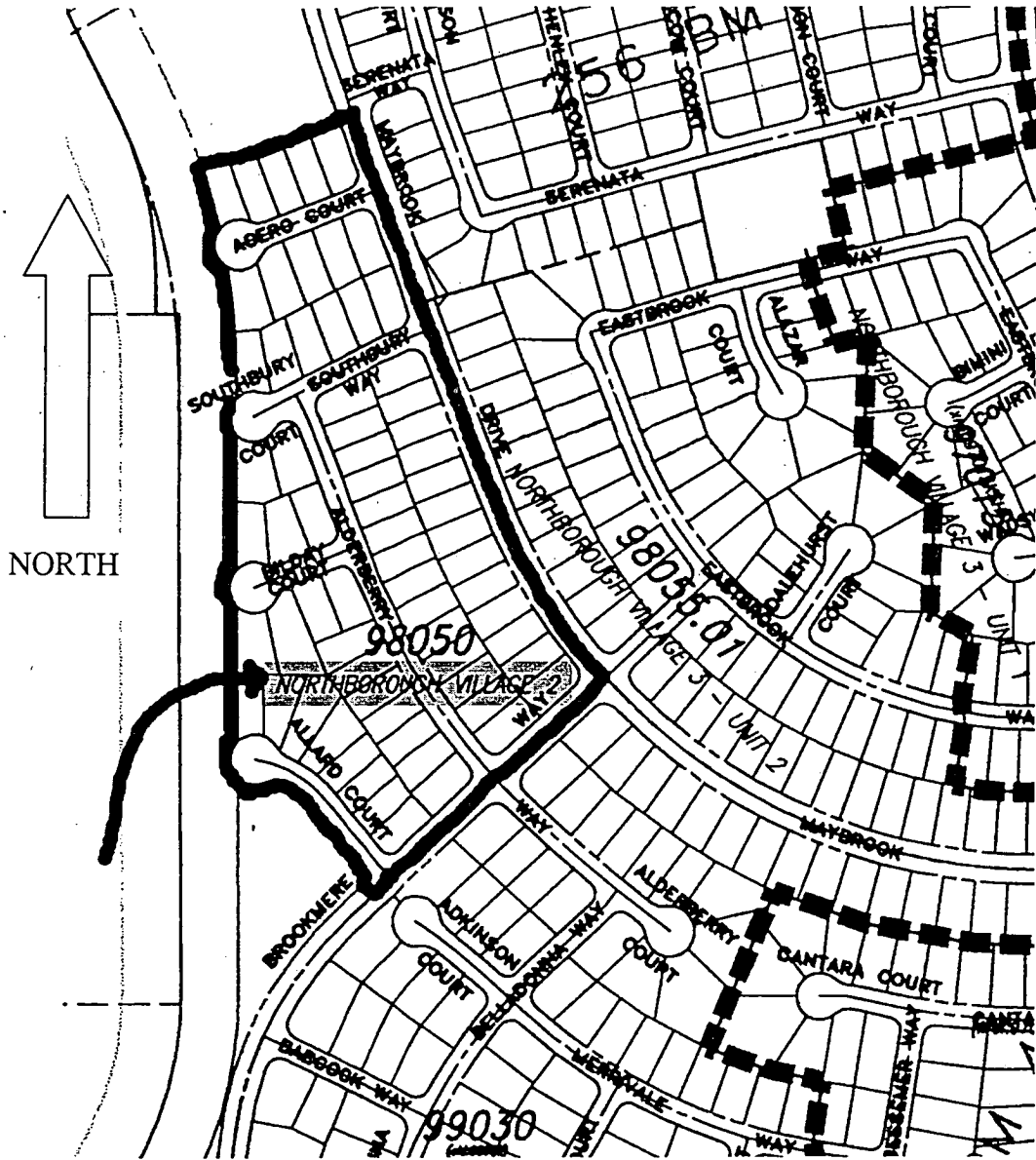
\_\_\_\_\_  
CITY CLERK

S:\TSWrkGrpDocs\devsvs\council\P95-085\phase1\illage2\cltr  
04.1400

\_\_\_\_\_  
FOR CITY CLERK USE ONLY

RESOLUTION NO.: \_\_\_\_\_

DATE ADOPTED: \_\_\_\_\_



## Northborough Phase 1 Village 2

FOR CITY CLERK USE ONLY

RESOLUTION NO: \_\_\_\_\_

DATE ADOPTED: \_\_\_\_\_