

# RESOLUTION NO. 2007-294

Adopted by the Sacramento City Council

May 22, 2007

## APPROVING PLANS AND SPECIFICATIONS, AND AWARDING CONTRACT FOR THE COLONIAL HEIGHTS STREET IMPROVEMENTS PROJECT- 52<sup>ND</sup> STREET BETWEEN 14<sup>TH</sup> AVENUE AND 15<sup>TH</sup> AVENUE (PN: RR22)

### BACKGROUND

- A. This project will reconstruct 52nd Street between 14<sup>th</sup> Avenue and 15<sup>th</sup> Avenue. The street improvements include reconstructing deteriorated pavement, constructing new curb, gutter and sidewalks, constructing curb ramps, and installing street lighting.

The purpose of the project is to rehabilitate the roadway, increase pedestrian safety, revitalize the neighborhood, and improve the overall aesthetics in the area.

The project was advertised and bids were received on April 11, 2007. The bids are summarized below:

Contractor	Bid Amount	M/WBE Participation (Good Faith Effort)
Central Valley Engineering and Asphalt, Inc.	\$171,533	Responsive
Martin General Engineering	\$177,314	Non Responsive
Western Engineering	\$178,771	Responsive
Biondi Paving	\$186,511	Non Responsive
Vintage Paving Co.	\$196,333	Responsive
Tera Construction	\$216,773	Responsive
C & C Construction	\$226,890	Responsive
K & L General Engineering	\$223,900	Responsive
Granite Construction	\$240,890	Responsive
Vanguard Construction	\$286,790	Non Responsive

The engineer's estimated construction cost was \$228,190. Award to Central Valley Engineering and Asphalt, Inc. is recommended as the lowest responsive and responsible bidder.

Construction is anticipated to start in June 2007 and to be completed by August 2007.

**BASED ON THE FACTS SET FORTH IN THE BACKGROUND, THE CITY COUNCIL RESOLVES AS FOLLOWS:**

- Section 1. Plans and specifications for the Colonial Heights Street Improvements Project – 52nd Street between 14<sup>th</sup> Avenue and 15<sup>th</sup> Avenue (PN: RR22) are approved.
- Section 2. The construction contract is awarded to Central Valley Engineering and Asphalt, Inc. for an amount not to exceed \$171,533

**Table of Contents:**

Exhibit A: Map of Colonial Heights Street Improvements Project – 52nd Street between 14<sup>th</sup> Avenue and 15<sup>th</sup> Avenue (PN: RR22).

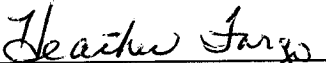
Adopted by the City of Sacramento City Council on May 22, 2007 by the following vote:

Ayes: Councilmembers, Cohn, Fong, Hammond, McCarty, Pannell, Sheedy, Waters and Mayor Fargo.


Noes: None.

Abstain: None.

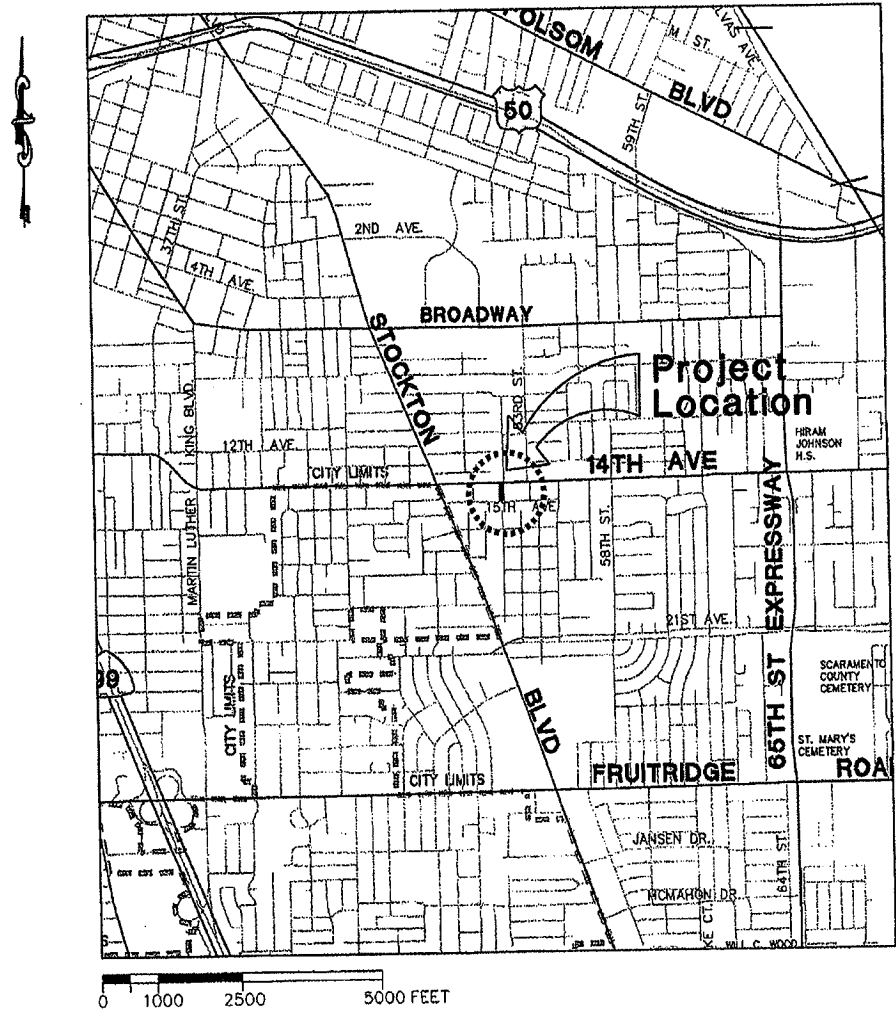
Absent: Councilmember Tretheway.

  
\_\_\_\_\_  
Mayor Heather Fargo

Attest:

  
\_\_\_\_\_  
Dawn Bullwinkel, Assistant City Clerk

# COLONIAL HEIGHTS STREET IMPROVEMENT 52ND STREET PROJECT BETWEEN 14TH AVENUE AND 15TH AVENUE



PN: RR22  
LOCATION MAP

MAP CONTACT: B. CAMERON  
DATE: 12/28/06