

**RESOLUTION NO. 2006-407**

Adopted by the Sacramento City Council

June 8, 2006

**DIRECTING FILING OF ANNUAL REPORT FOR THE  
NEIGHBORHOOD LANDSCAPING DISTRICT (FY 2006/07)  
(PURSUANT TO LANDSCAPING AND LIGHTING ACT OF 1972)**

**BACKGROUND:**

- A. The Neighborhood Landscaping District ("District"), as depicted in Exhibit A, was established by the City Council and approved by the property owners on July 23, 1991.
- B. The City Council established the District under the Landscaping and Lighting Act of 1972 (part 2 of division 15 in the Streets and Highways Code, beginning with section 22500) ("the 1972 Act"), and has previously levied assessments on property in the District to pay for landscaping maintenance services and related services to be provided within the District, all in accordance with the 1972 Act.
- C. The Council is fully advised in this matter.

**BASED ON THE FACTS SET FORTH IN THE BACKGROUND, THE CITY COUNCIL  
RESOLVES AS FOLLOWS:**

**Section 1.** The City Council finds and determines that the background statements A through C are true and correct.

**Section 2.** The Development Engineering Manager of the Development Services Department, the person designated by this Council as the Engineer of Work for the District, is hereby directed to file an annual report in accordance with the provisions of the Landscaping and Lighting Act of 1972.

**Section 3.** This resolution is adopted pursuant to Section 22622 of the Streets and Highways Code.

**Section 4.** Exhibit A is part of the resolution.

**Table of Contents:**

Exhibit A: District Map -1 Page  
Exhibit A-1: Map Legend – 1 Page


Adopted by the City of Sacramento City Council on June 8, 2006 by the following vote:

Ayes: Councilmembers Cohn, Fong, Hammond, McCarty, Pannell Sheedy,  
Tretheway, and Mayor Fargo.


Noes: None.

Abstain: None.

Absent: Waters.

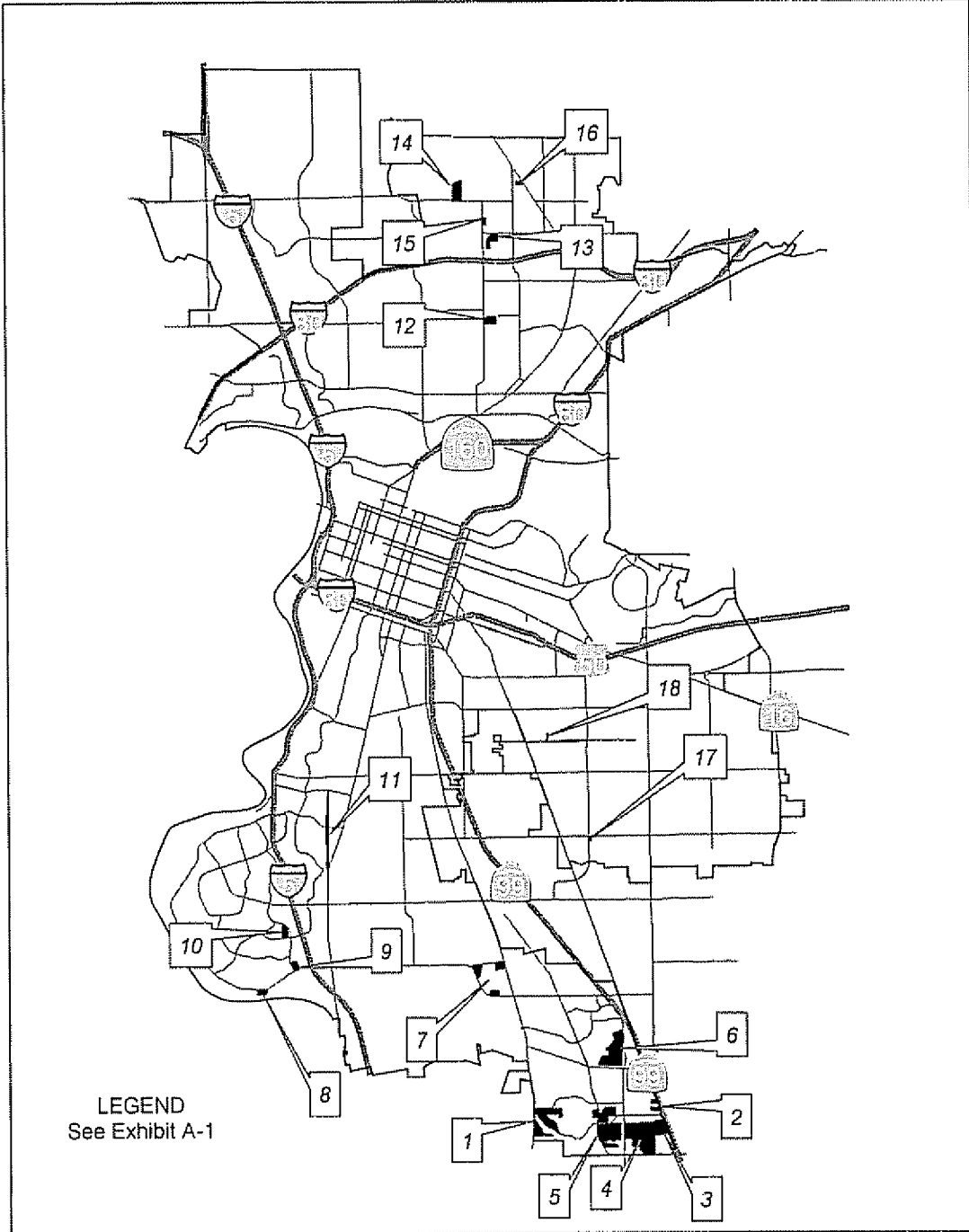
  
\_\_\_\_\_  
Mayor, Heather Fargo

Attest:

  
\_\_\_\_\_  
Shirley Concolino, City Clerk

# EXHIBIT A

## Neighborhood Landscaping District Location Map



0 0.5 1 2 Miles



S:\ITS\_IDev\GIS\Map3\SpecialDistrict\Maps\Location Map.mxd B:\User\ter 4/12/06

# EXHIBIT A-1

## NEIGHBORHOOD LANDSCAPING DISTRICT

### LOCATION MAP LEGEND

1  
Arlington Park #1  
Arlington Park Creekside #2  
Arlington Park Creekside #3  
Arlington Park Creekside #4

2  
Jacinto Village #3  
Shasta Meadows

3  
Laguna Vista

4  
Laguna Vega  
Sheldon Whitehouse

5  
Laguna Verde #1  
Laguna Verde #2  
Laguna Parkway  
Newport Cove

6  
Regency Place  
Stonewood

7  
Brookfield Meadows #2  
Colony Brookfield  
Liberty Lane

8  
Carriage Estates

9  
Villa Palazzo

10  
Windemere Estates

11  
East Land Park Village

12  
Del Paso Nuevo #1 & #3

13  
Chardonnay

14  
Kelton

15  
Sunrise 94

16  
Jones Ranch

17  
Elder Place

18  
Zorba Court