

RESOLUTION NO. 2009-689

Adopted by the Sacramento City Council

October 27, 2009

STATE AND FEDERAL TRANSPORTATION GRANT FUNDING SELECTION OF PROJECTS

BACKGROUND

- A. Sacramento Area Council of Governments (SACOG) has announced a call for projects to receive federal and State Transportation Improvement Program (STIP) funding.
- B. SACOG estimates that about \$68 million will be available for programming in the four-county region under the following programs: Bicycle and Pedestrian; Local and Regional.

BASED ON THE FACTS SET FORTH IN THE BACKGROUND, THE CITY COUNCIL RESOLVES AS FOLLOWS:

Section 1. The following list of projects is approved for submission to SACOG for federal and state funds. The cost estimates may change as staff further refines the estimates.

Project Name	Description	Fund Request	Program Area
Pocket Road Rehabilitation	Freeport to Greenhaven, add bike lanes	\$1.5 million	Local/ Regional
Central City Circulation Study	Support \$100 million in MTP circulation improvements	\$1.0 million	Local/ Regional
R Street Market Plaza (16 th to 18 th Streets)	Streetscaping	\$4.2 million	Local/ Regional
Ramona Avenue Extension	Extension to Folsom Blvd	\$8.2 million	Local/ Regional
Sacramento City College Pedestrian Overcrossing Project	New pedestrian overcrossing to Light Rail Station/SCC and Curtis Park	\$5.5 million	Local/ Regional
Two Rivers Trail, Phase 2	Bike trail from SR 160 to Alhambra Bl.	\$3.2 million	Bike/Ped
South Sacramento Parkway	Bike connection across I-5	\$2.0 million	Bike/Ped
West Side Access to Intermodal Facility	Improvement to I Street	\$1.75 million	Local/ Regional
Meadowview Road Streetscaping	Streetscaping	\$3.4 million	Local/ Regional

Table of Contents

- Exhibit A Map Pocket Road Street Maintenance Project
- Exhibit B Central City Circulation Study
- Exhibit C R Street Market Plaza Project
- Exhibit D Ramona Avenue Extension Project
- Exhibit E Sacramento City College Pedestrian Overcrossing Project
- Exhibit F Two Rivers Trail Phase II
- Exhibit G South Sacramento Parkway
- Exhibit H West Side Access to the Intermodal
- Exhibit I Meadowview Urban Design Plan Streetscape Project


Adopted by the City of Sacramento City Council on October 27, 2009 by the following vote:

Ayes: Councilmembers Cohn, Fong, Hammond, McCarty, Pannell, Sheedy, Tretheway, Waters, and Mayor Johnson.

Noes: None.

Abstain: None.

Absent: None.



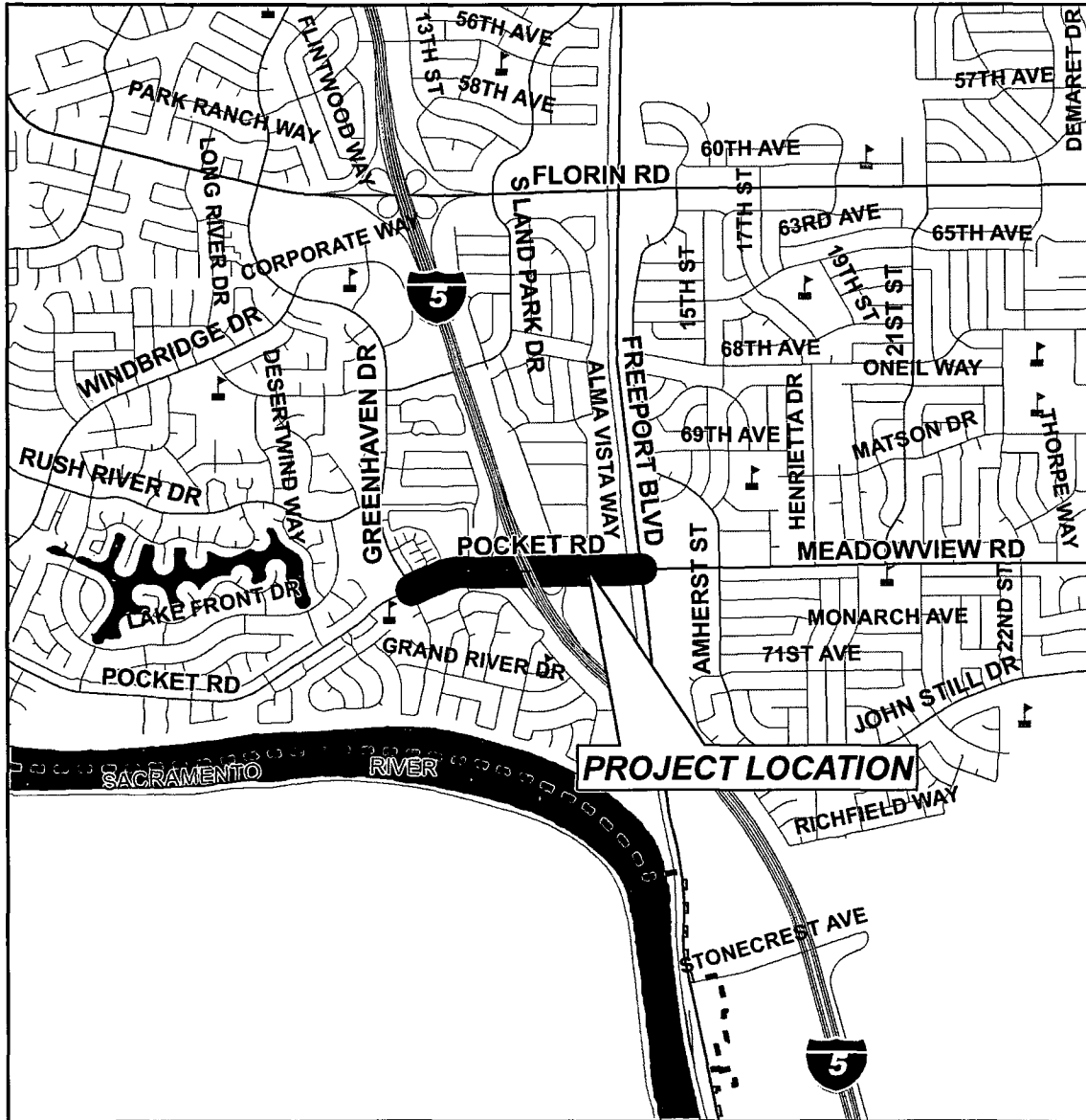
Mayor Kevin Johnson

Attest:


Shirley Concolino, City Clerk

EXHIBIT A

Location Map for Pocket Road Street Maintenance Project



Department of
TRANSPORTATION
City of Sacramento

Map Contact: S. Tobin
Map Date: OCT,09

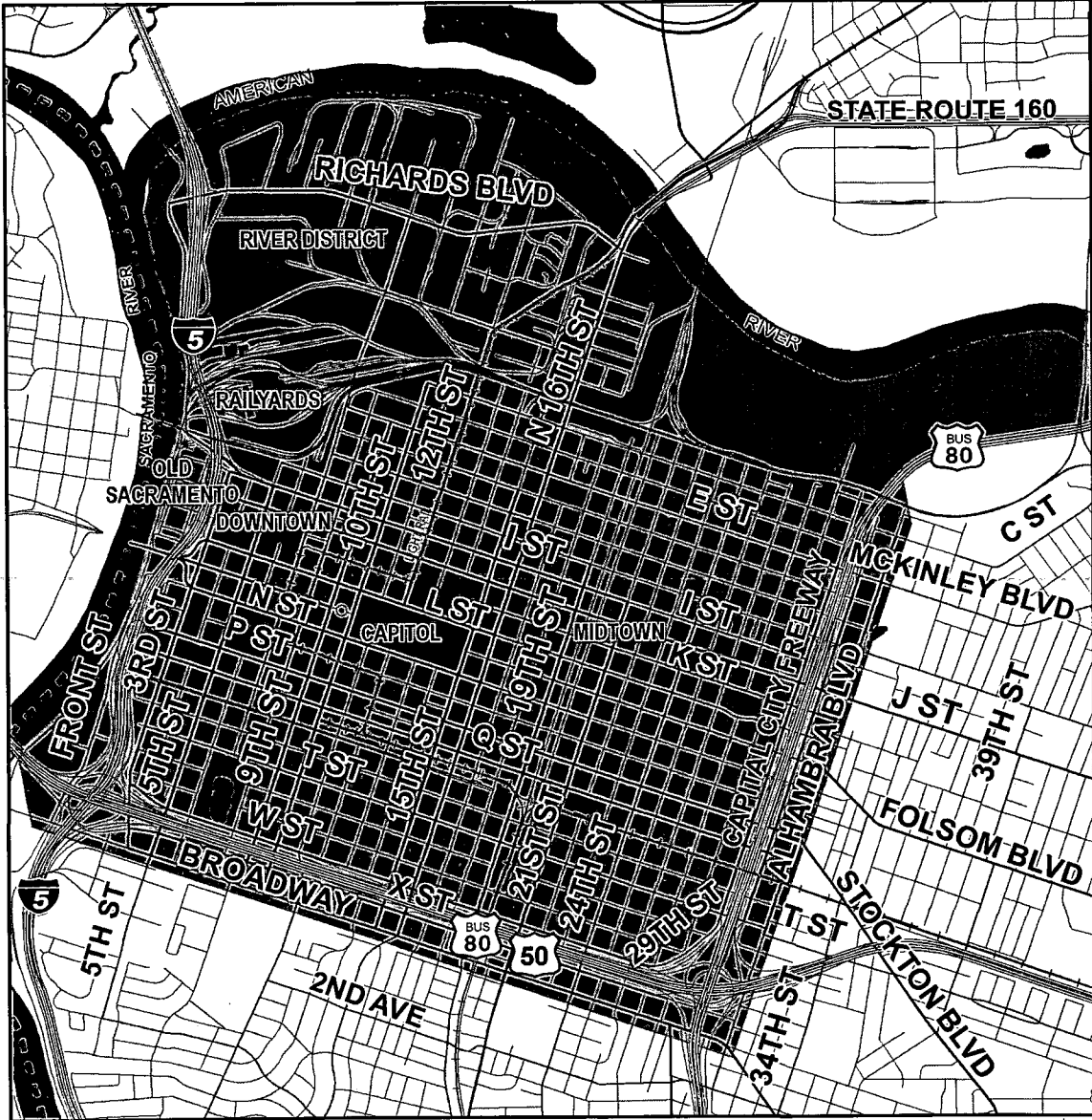
0 550 1,100 2,200 3,300 4,400
Feet



EXHIBIT B

Location Map for

Central City
Circulation Study



Department of
TRANSPORTATION
City of Sacramento

Map Contact: S. Tobin
Map Date: OCT.09

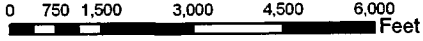
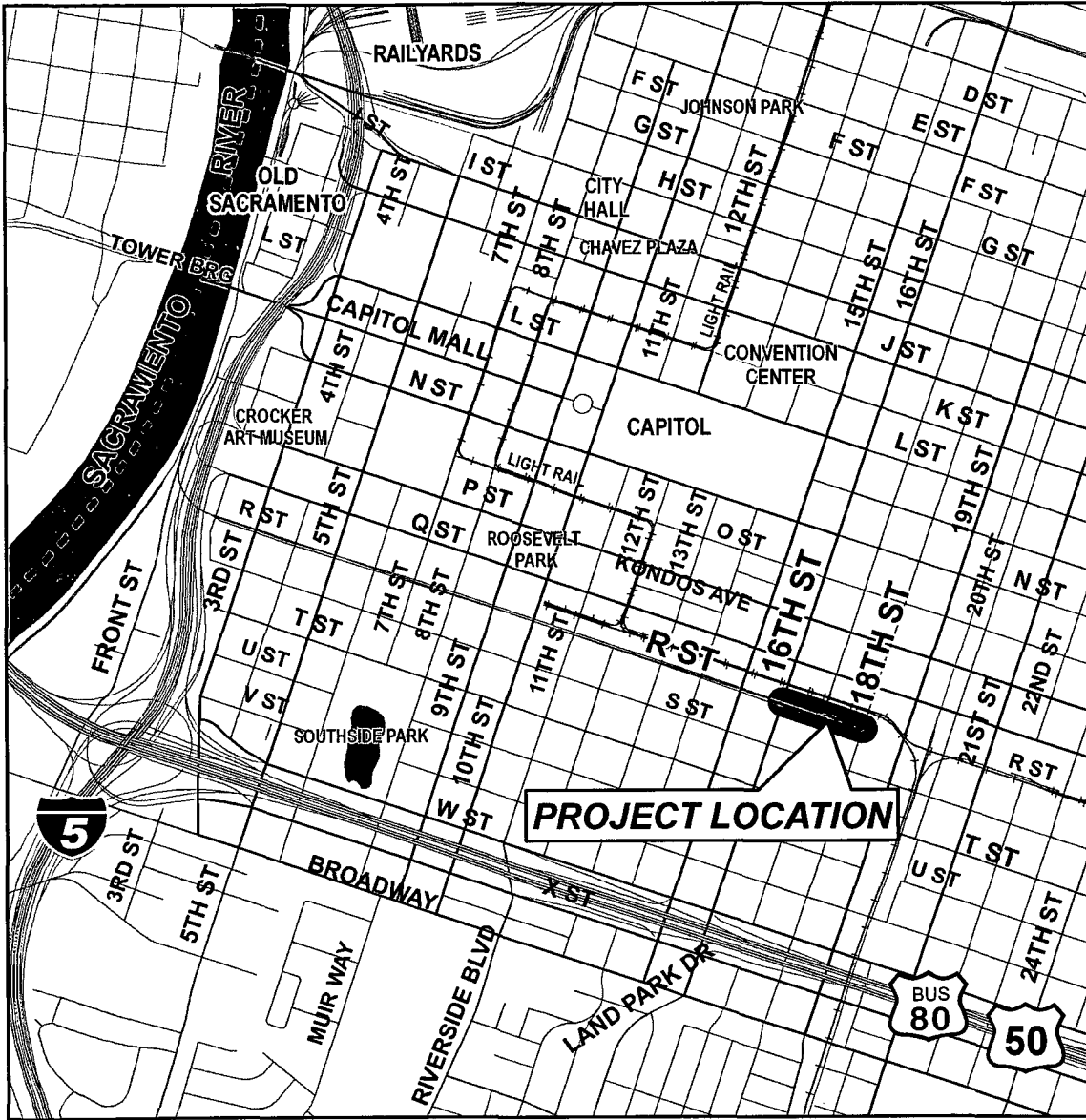


EXHIBIT C

Location Map for
R Street Market Plaza Project
(T15068300)



Department of
TRANSPORTATION
City of Sacramento

Map Contact: S. Tobin
Map Date: OCT.09

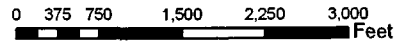
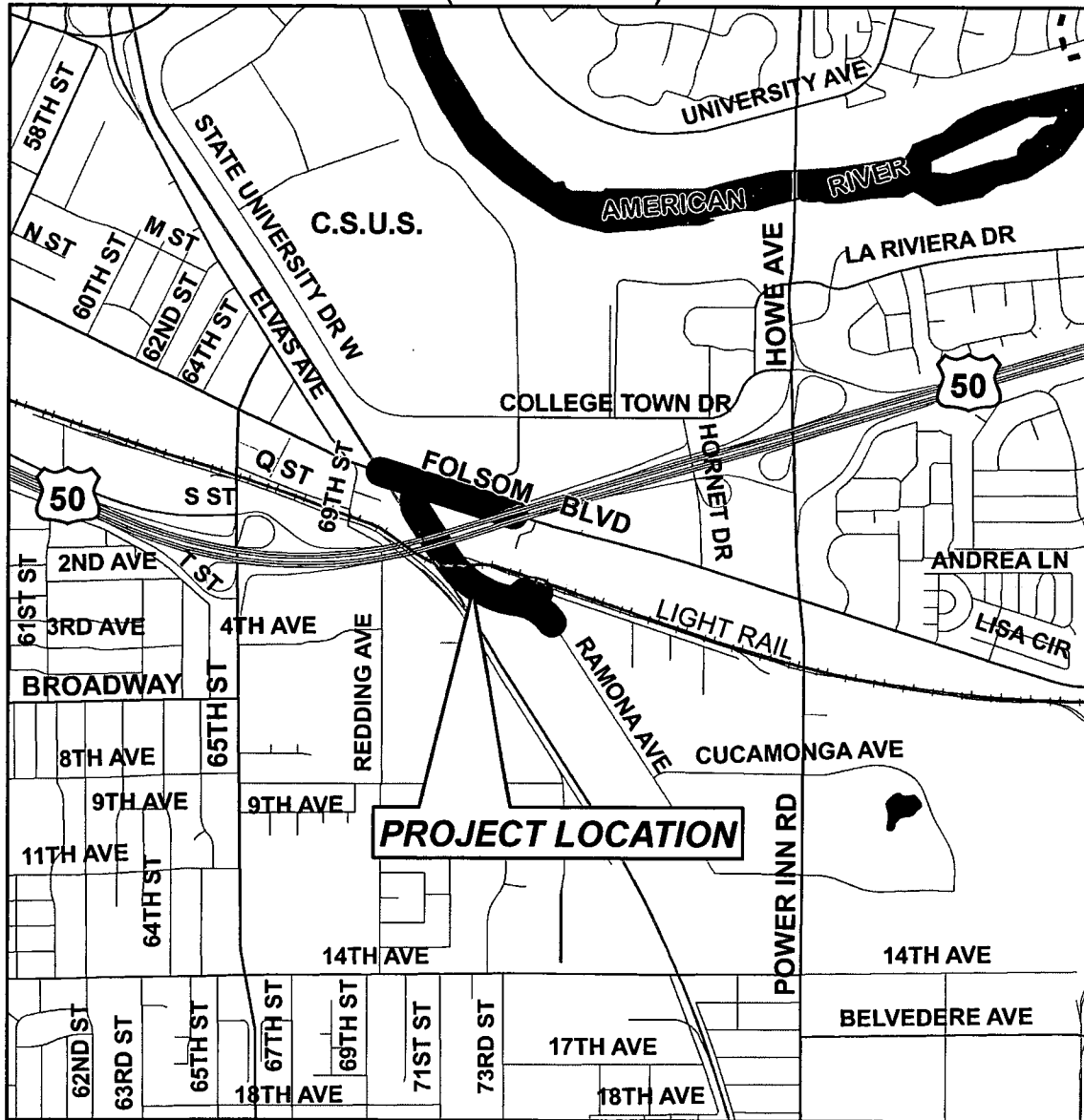


EXHIBIT D

Location Map for

Ramona Avenue Extension Project (T15018400)



Department of
TRANSPORTATION
City of Sacramento

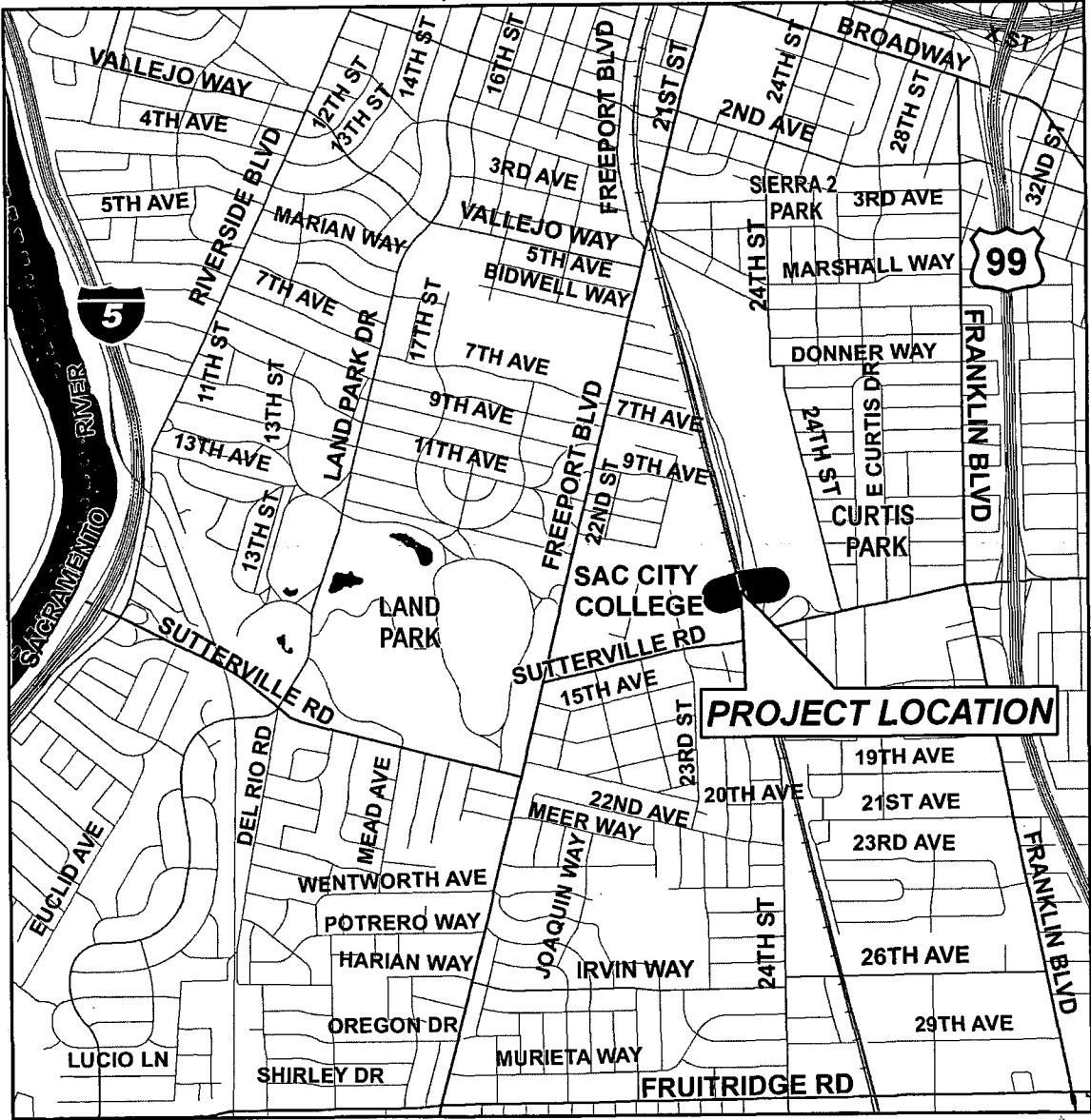
Map Contact: S. Tobin
Map Date: OCT,09

0 370 740 1,480 2,220 2,960
Feet



EXHIBIT E

Location Map for
Sacramento City College
Pedestrian Overcrossing Project
(T15065700)



Department of
TRANSPORTATION
City of Sacramento

Map Contact: S. Tobin
Map Date: OCT,09

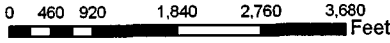
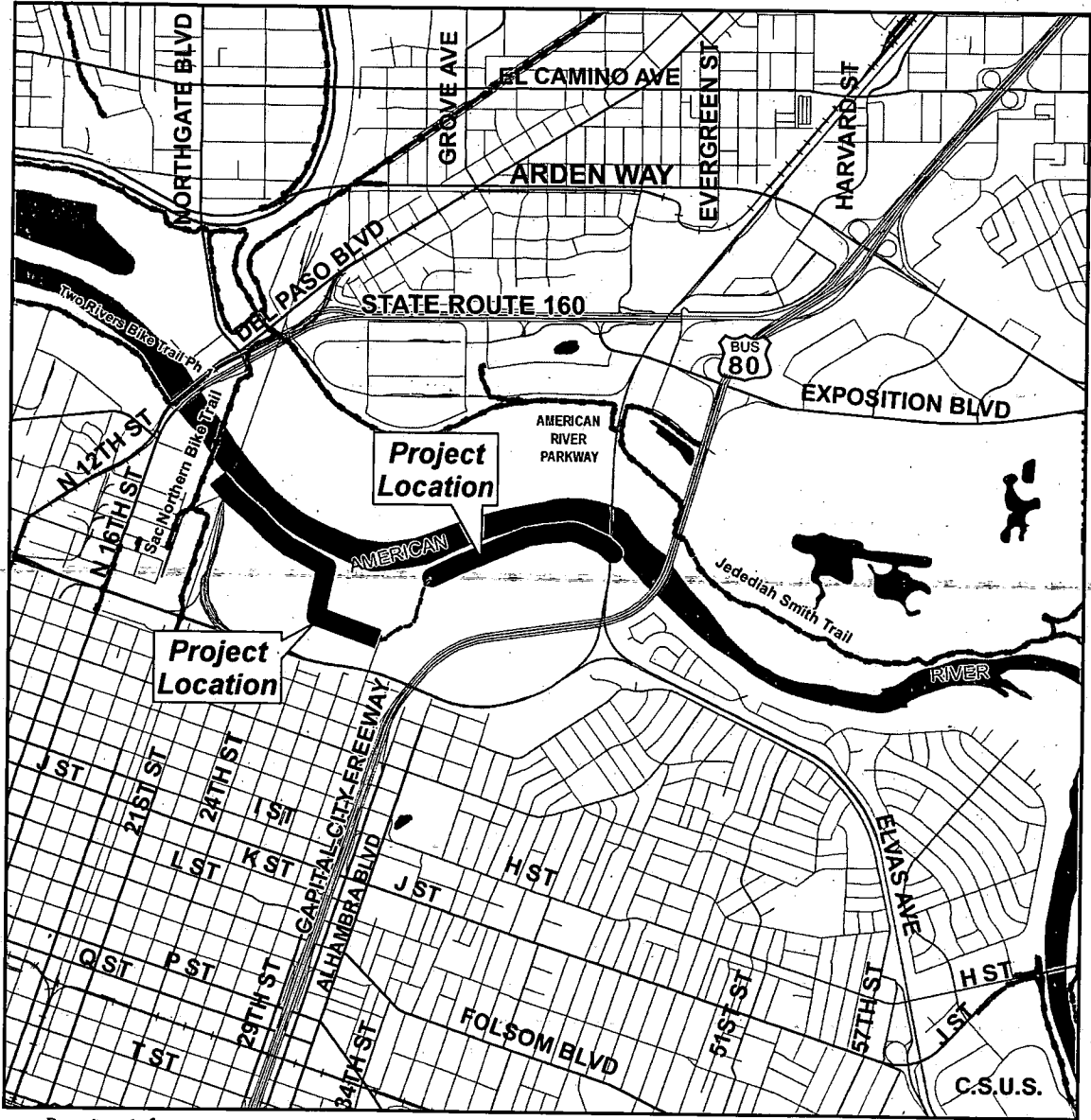


EXHIBIT F

Location Map for

Two Rivers Trail
Phase II



Department of
TRANSPORTATION
City of Sacramento

Map Contact: S. Tobin
Map Date: OCT.09

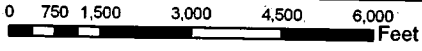


EXHIBIT G

Location Map for South Sacramento Parkway



Department of
TRANSPORTATION
City of Sacramento

Map Contact: S. Tobin
Map Date: OCT,09

0 490 980 1,960 2,940 3,920
Feet



EXHIBIT H

Location Map for
WEST SIDE ACCESS TO THE INTERMODAL
(T15068200)



Department of
TRANSPORTATION
City of Sacramento

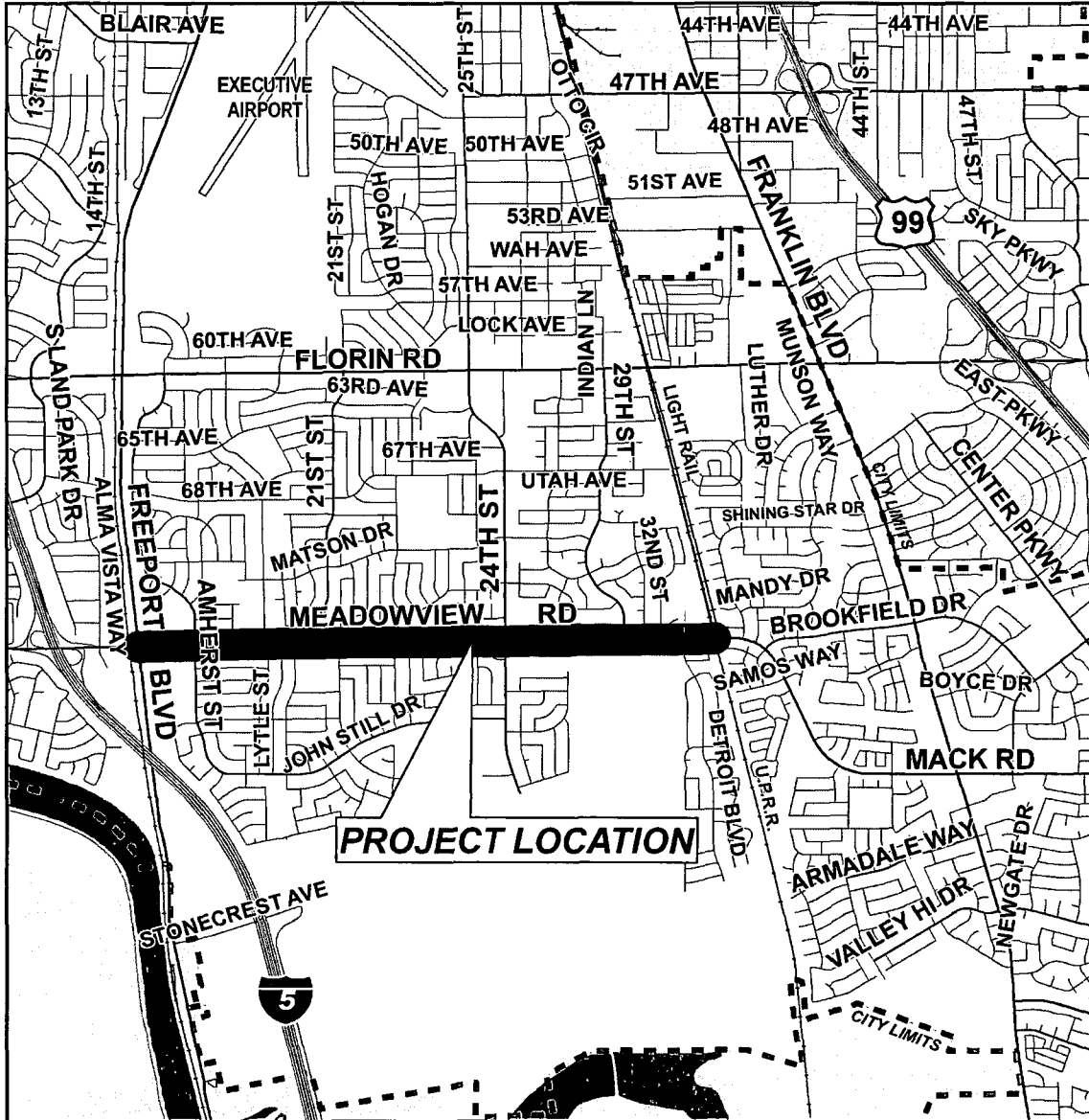
Map Contact: S. Tobin
Map Date: OCT,09

0 250 500 1,000 1,500 2,000
Feet



EXHIBIT I

Location Map for Meadowview Urban Design Plan Streetscape Project



Department of
TRANSPORTATION
City of Sacramento

Map Contact: S. Tobin
Map Date: OCT,09

0 625 1,250 2,500 3,750 5,000
Feet

