



REPORT TO COUNCIL

City of Sacramento

915 I Street, Sacramento, CA 95814-2604
www.CityofSacramento.org

Consent
March 16, 2010

Honorable Mayor and
Members of the City Council

Title: On-Street Angled Parking Program (S15101500)

Location/Council District: Within the Greater Broadway Area.
Location map - Exhibit A of Resolution (District 4).

Recommendation: Adopt a **Resolution** approving implementation of on-street angled parking within the Greater Broadway Area (S15101500).

Contact: Zarah Bringas, Assistant Civil Engineer, (916) 808-8494; Samar Hajeer, Senior Engineer, (916) 808-7808

Presenters: None

Department: Transportation

Division: Traffic Engineering

Organization No: 15001161

Description/Analysis

Issue: Residents and property/ business owners in the Greater Broadway area have requested an increase in the availability of on-street parking by converting the existing on-street parallel parking to angled parking. City Council approval is necessary to implement the conversion to angled parking.

Policy Considerations: The action requested herein is consistent with the City's Strategic Plan goals to achieve sustainability and enhance livability and expand economic development throughout the city.

Environmental Considerations

California Environmental Quality Act (CEQA): The Community Development Department, Environmental Planning Services Manager has reviewed the proposed action and determined that the project is exempt from the provisions of the California Environmental Quality Act (CEQA) under Class 1, Section 15301(c) of the CEQA Guidelines. Projects exempted under Class 1, Section 15301(c), consist of the operation, repair, or minor alteration of

existing highways, streets, sidewalks, gutters, bicycle and pedestrian trails, and similar facilities involving negligible or no expansion of use.

Sustainability Considerations: This project is consistent with the City's Sustainability Master Plan. It is aimed at addressing the goals and targets set forth in the Transportation Infrastructure and Air Quality Focus Areas by improving transportation infrastructure.

Rationale for Recommendation: In September 2006, City Council approved the Central City Parking Master Plan. The Central City Parking Master Plan is a comprehensive on-street and off-street parking strategy. One of the specific objectives of the Master Plan is to pursue opportunities to increase the amount of parking provided on existing facilities by implementing various options including use of angled parking. The proposed on-street angled parking project is aimed at addressing this objective by increasing available on-street parking spaces at the following locations.

1. East side of 13th Street between X Street and Broadway
2. East side of 14th Street between X Street and Broadway
3. East side of 20th Street between X Street and Broadway
4. East side of 22nd Street between X Street and Broadway

The overall available parking spaces within the project limits will increase from approximately 47 parallel spaces to approximately 78 angled spaces. This is an increase of 66 percent.

Overall, the proposed on-street angled parking project complies with the City's criteria for the On-Street Angled Parking Program. See Attachment 1, Background Information.

Financial Considerations: Funding for the proposed on-street angled parking project will come from the On-Street Angled Parking Program (S15101500). The typical cost to implement angled parking is approximately \$6,000 per city block. The approximate total cost for the proposed six blocks within the Greater Broadway Area is estimated to be \$24,000. As of February 12, 2010, the On-Street Angled Parking Program (S15101500) has unobligated balance to \$114,952 which is sufficient to fund the on-street angled parking project. There are no general funds planned or allocated for this project.

Emerging Small Business Development (ESBD): Any goods and services will be procured in accordance with established City policy.

Respectfully Submitted by: Hector Barron
Hector Barron
City Traffic Engineer

Approved by: Jerry Way
Jerry Way
Director of Transportation

Recommendation Approved:

Gustavo F. Vina
Gustavo F. Vina
Acting City Manager

Table of Contents:

Report	Pg	1
Attachments		
1 Background	Pg	4
2 Resolution	Pg	5
Exhibit A - Location Map	Pg	7
Exhibit B - Conceptual Plans	Pg	8

Attachment 1**Background Information:**

On August 25, 1998, City Council adopted Resolution No. 98-436 establishing a Citywide On-Street Angled Parking Program and approved angled parking on 21 City streets. In 1999, staff established the following criteria for evaluating angled parking locations:

1. The number of vehicles traveling on the street segment must be less than 4,000 vehicles per day.
2. The street must be at least 48 feet wide from curb to curb.
3. The speed limit must be less than or equal to 30 miles per hour.
4. Potential impacts to Class II bicycle facilities and/or Regional Transit bus routes are reviewed on the proposed section.
5. The Fire and Police Departments also review the locations for potential conflicts.

After a street has been evaluated and found to meet all of the criteria, ballots are provided to the residents and property/business owners on each street. Angled parking is recommended for implementation to the City Council if the majority of ballots received are in favor of the angled parking request.

The following locations have met the City's criteria and ballot response requirement of 50% plus one of the residents and/or business owners voting in favor of angle parking on their respective blocks:

1. East side of 13th Street between X Street and Broadway
2. East side of 14th Street between X Street and Broadway
3. East side of 20th Street between X Street and Broadway
4. East side of 22nd Street between X Street and Broadway

Residents and business/property owners on the following blocks were also provided with a ballot but did not meet the City's ballot response requirement of 50% plus one in favor. Therefore staff is not recommending angle parking be added to these areas at this time:

1. 25th Street between X Street and Broadway
2. 28th Street between X Street and Broadway

RESOLUTION NO.

Adopted by the Sacramento City Council

APPROVING IMPLEMENTATION OF ANGLED PARKING (S15101500)

BACKGROUND

- A. On August 25, 1998, City Council adopted Resolution No. 98-436 establishing a Citywide On-Street Angled Parking Program and approved angled parking on 21 City streets.
- B. After a street has been evaluated and found to meet all of the necessary criteria, the residents or property / business owners on each street are provided with ballots. Angled parking is to be recommended for implementation to the City Council if the majority of ballots received are in favor of the angled parking request.
- C. The following locations have met the City's criteria and ballot response requirement:
 - 1. East side of 13th Street between X Street and Broadway
 - 2. East side of 14th Street between X Street and Broadway
 - 3. East side of 20th Street between X Street and Broadway
 - 4. East side of 22nd Street between X Street and Broadway

BASED ON THE FACTS SET FORTH IN THE BACKGROUND, THE CITY COUNCIL RESOLVES AS FOLLOWS:

Section 1. Implementation of on-street angled parking on the following streets through the On-Street Angled Parking Program (S15101500) is approved:

- 1. East side of 13th Street between X Street and Broadway
- 2. East side of 14th Street between X Street and Broadway
- 3. East side of 20th Street between X Street and Broadway
- 4. East side of 22nd Street between X Street and Broadway

Section 2. Angled parking regulations pursuant to Section 10.36.290 of the Sacramento City Code shall apply to the following streets:

- 1. East side of 13th Street between X Street and Broadway
- 2. East side of 14th Street between X Street and Broadway
- 3. East side of 20th Street between X Street and Broadway
- 4. East side of 22nd Street between X Street and Broadway

Section 3. Exhibits A and B are hereby incorporated into and are a part of this Resolution.

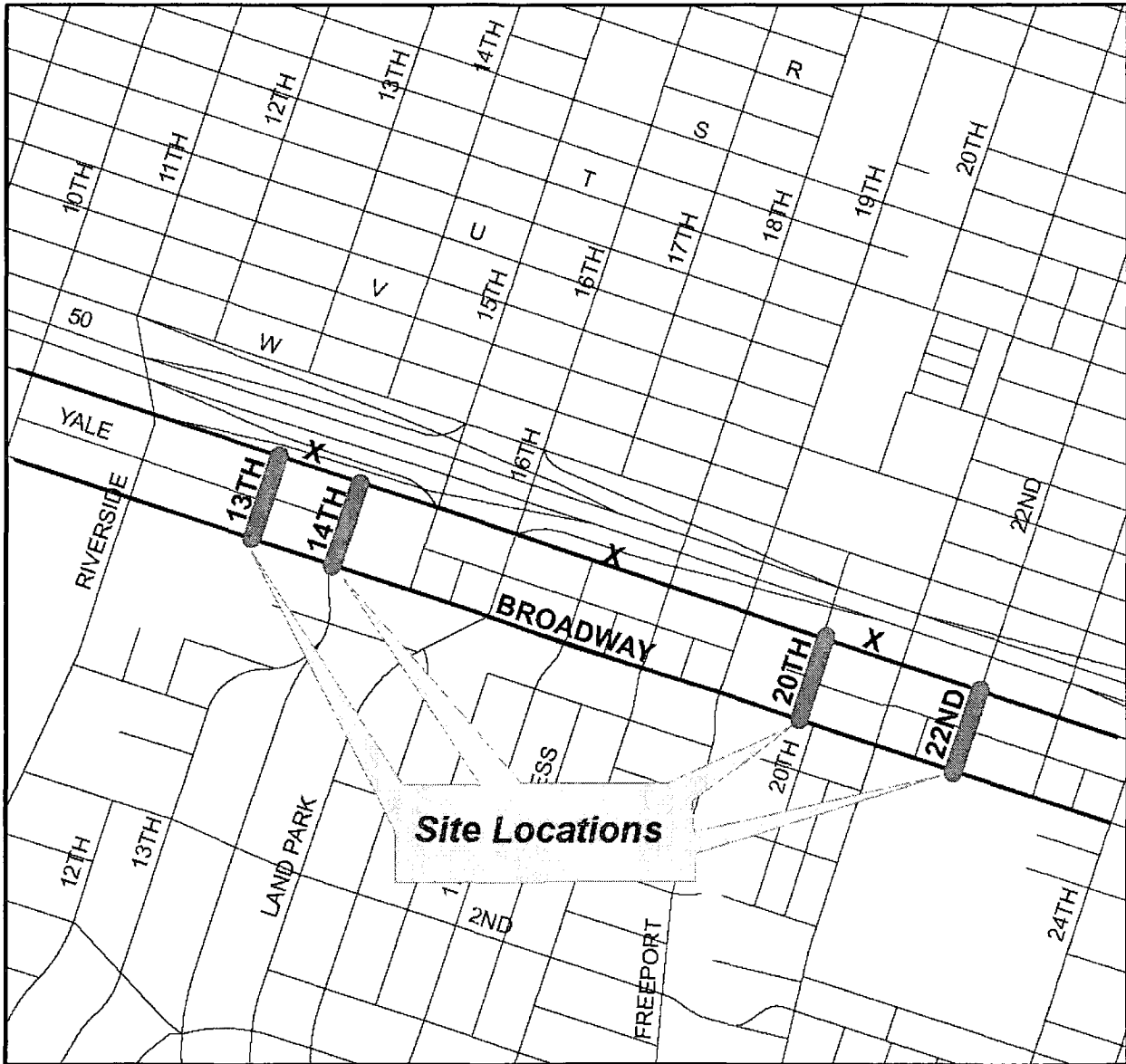
Table of Contents:

Exhibit A: Map of Angled Parking Project (S15101500)

Exhibit B: Conceptual Plans

EXHIBIT A

LOCATION MAP FOR
GREATER BROADWAY AREA
ANGLED PARKING



Map Contact: Hamid Khalessi
Date: February 09, 2010

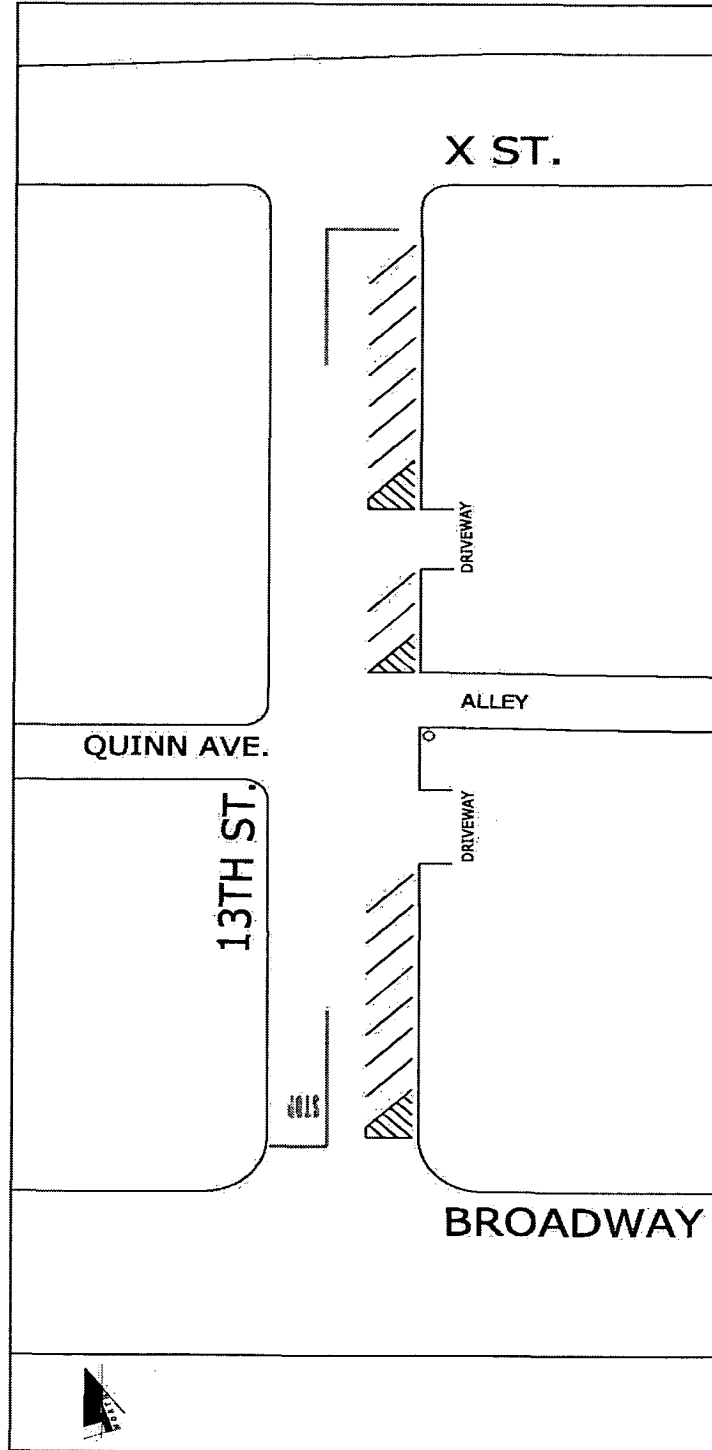
1 inch = 1,000 feet



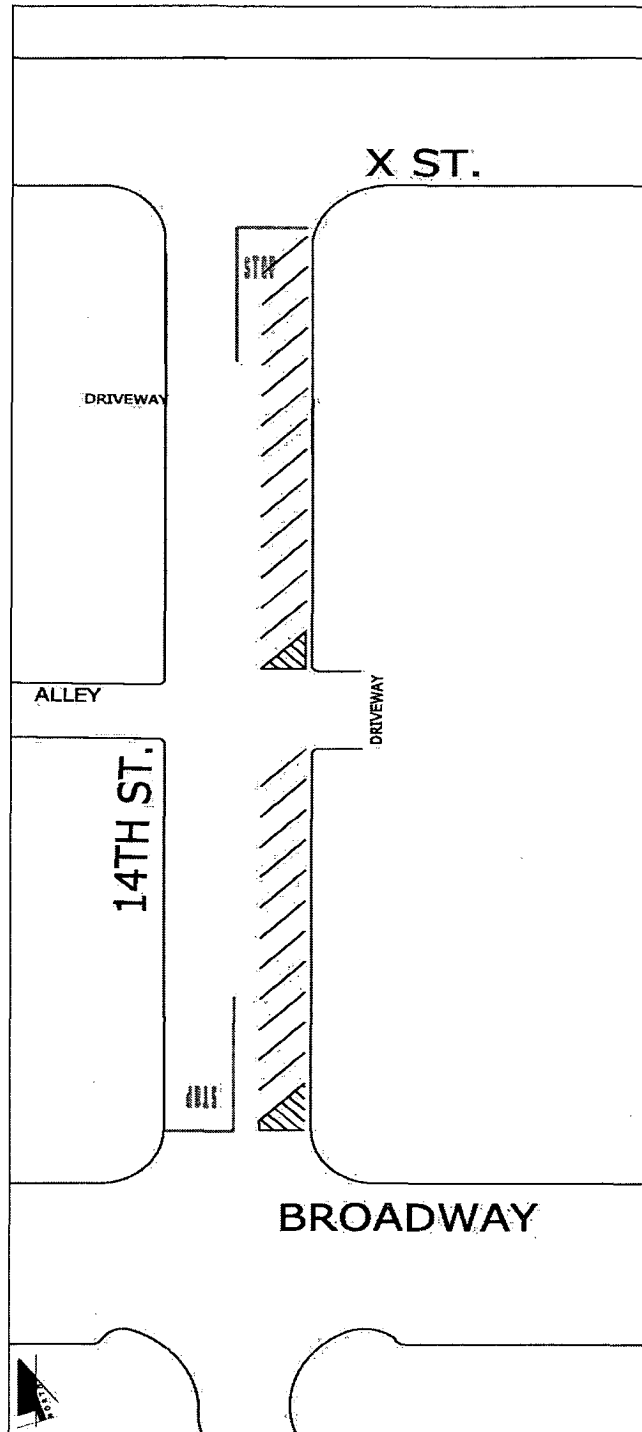
EXHIBIT B

Conceptual Plans

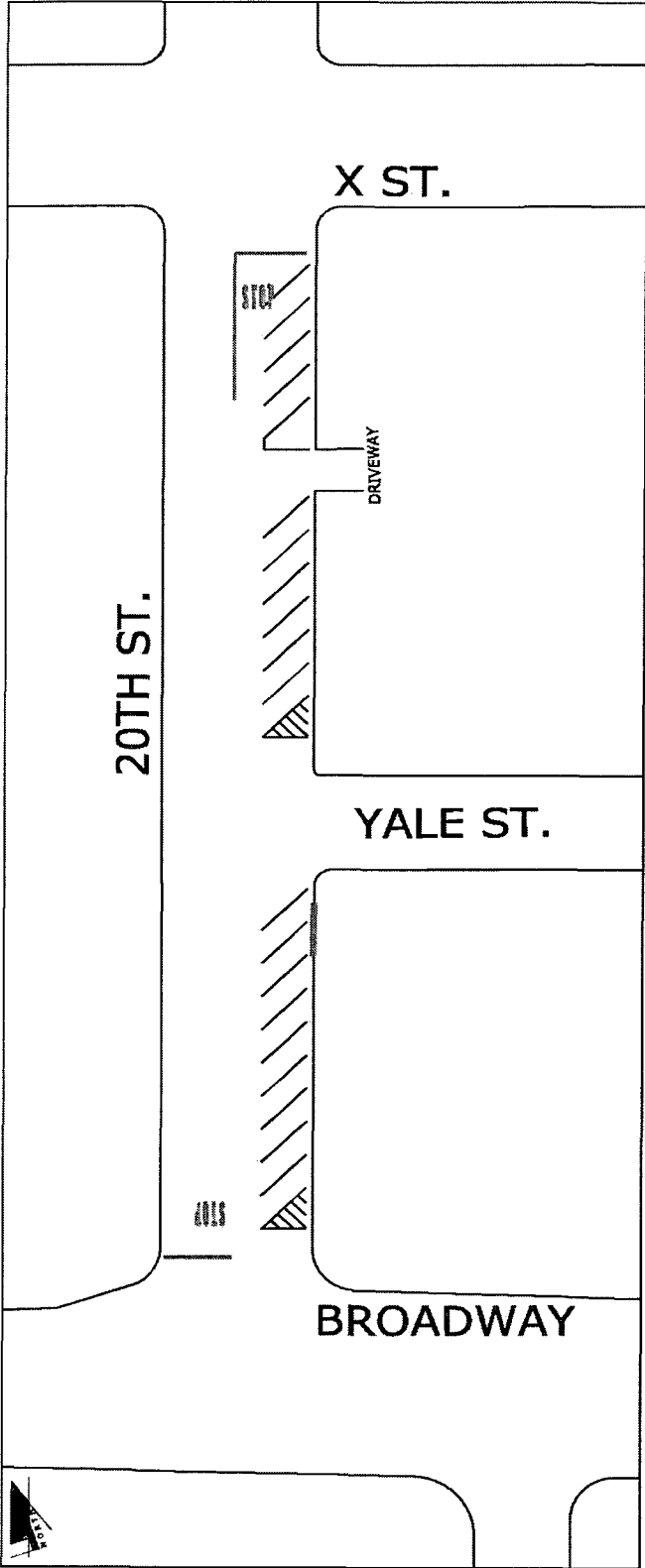
13th Street Between X Street and Broadway



14th Street Between X Street and Broadway



20th Street Between X Street and Broadway



22nd Street Between X Street and Broadway

