

RESOLUTION NO. 2007-854

Adopted by the Sacramento City Council

November 27, 2007

STATE AND FEDERAL TRANSPORTATION GRANT FUNDING – SELECTION OF PROJECTS

BACKGROUND

- A. Sacramento Area Council of Governments (SACOG) has announced a call for projects to receive federal and State Transportation Improvement Program (STIP) funding.
- B. SACOG estimates that about \$85.2 million will be available for programming under the following programs: Bicycle and Pedestrian; Regional Scale; Locally Identified; and Road Rehabilitation projects.

BASED ON THE FACTS SET FORTH IN THE BACKGROUND, THE CITY COUNCIL RESOLVES AS FOLLOWS:

Section 1. The following list of projects is approved for submission to SACOG for federal and state funds. The cost estimates may change as staff further refines the estimates.

Project Name	Phase	Fund Request**	Program Area
Access Improvements from the Railyards to Richards Boulevard and Interstate 5	Right of Way Construction	\$2 Million	Regional Scale
Railyards Track Relocation	Environmental & Design	\$3 Million	Regional Scale
Cosumnes River Boulevard Extension and Interchange	Construction	\$15.6 Million	Regional Scale
Ueda Parkway Bike Trail	Construction	\$540,000	Local Identified
I-80 Bike/ Pedestrian Bridge @ the West Canal	Construction	\$5.2 Million	Local Identified
Ueda Parkway Bike Trail	Construction	\$540,000	Bike & Pedestrian
I-80 Bike/ Pedestrian Bridge @ the West Canal	Construction	\$5.2 Million	Bike & Pedestrian
Local Road Rehabilitation	Construction	\$3.0 Million	Road Rehab

** These numbers are still being refined and may change.

Table of Contents:

- Exhibit A – Map of Access Improvements from the Railyards
To Richards Boulevard and Interstate 5 Project – 1 page
- Exhibit B – Map of Railyards Track Relocation Project – 1 page
- Exhibit C – Map of Cosumnes River Boulevard Extension & Interchange – 1 page
- Exhibit D – Map of Ueda Parkway Bike Trail – 1 page
- Exhibit E – Map of I-80 Bike/Pedestrian @ the West Canal – 1 page

Adopted by the City of Sacramento City Council on November 27, 2007 by the following vote:

Ayes: Councilmembers Cohn, Fong, Hammond, McCarty, Pannell, Sheedy, Tretheway, Waters, and Mayor Fargo.

Noes: None.

Abstain: None.

Absent: None.



Mayor Heather Fargo

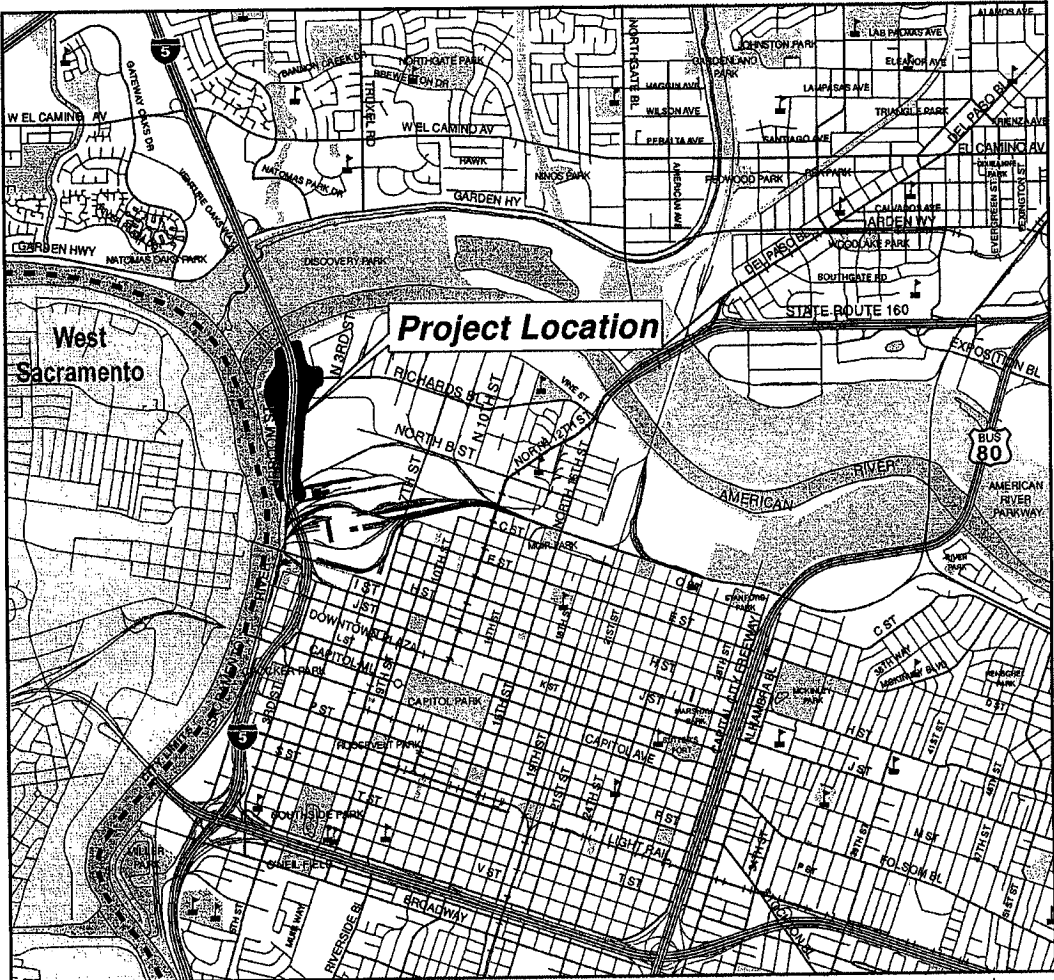
Attest:



Shirley Concolino, City Clerk

EXHIBIT A

Location Map for
Access Improvements from the Railyards
to Richards Boulevard and Interstate 5 Project



Department of
TRANSPORTATION
City of Sacramento

Map Contact: S. Tobin
Map Date: November, 2007

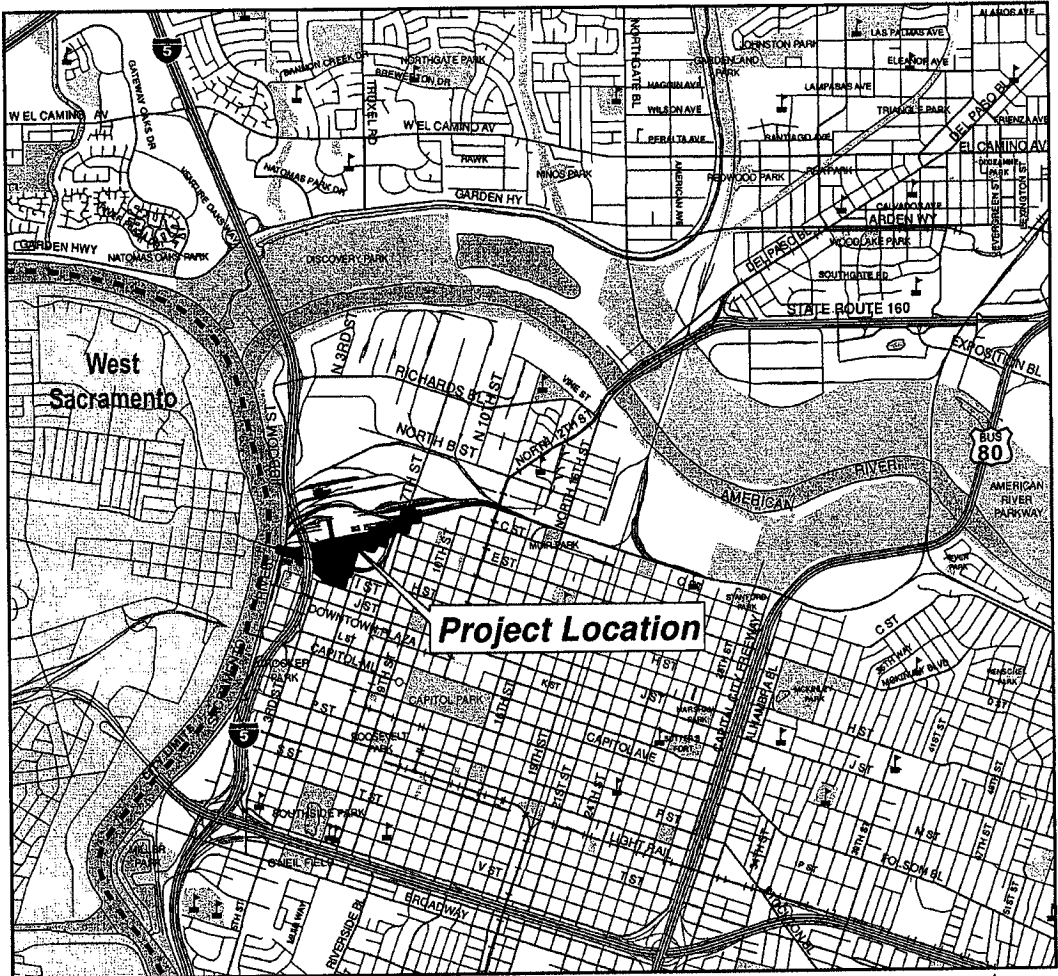
0 1,000 2,000 4,000 6,000 8,000 Feet



EXHIBIT B

Location Map for

Railyards Track Relocation Project



Department of
TRANSPORTATION
City of Sacramento

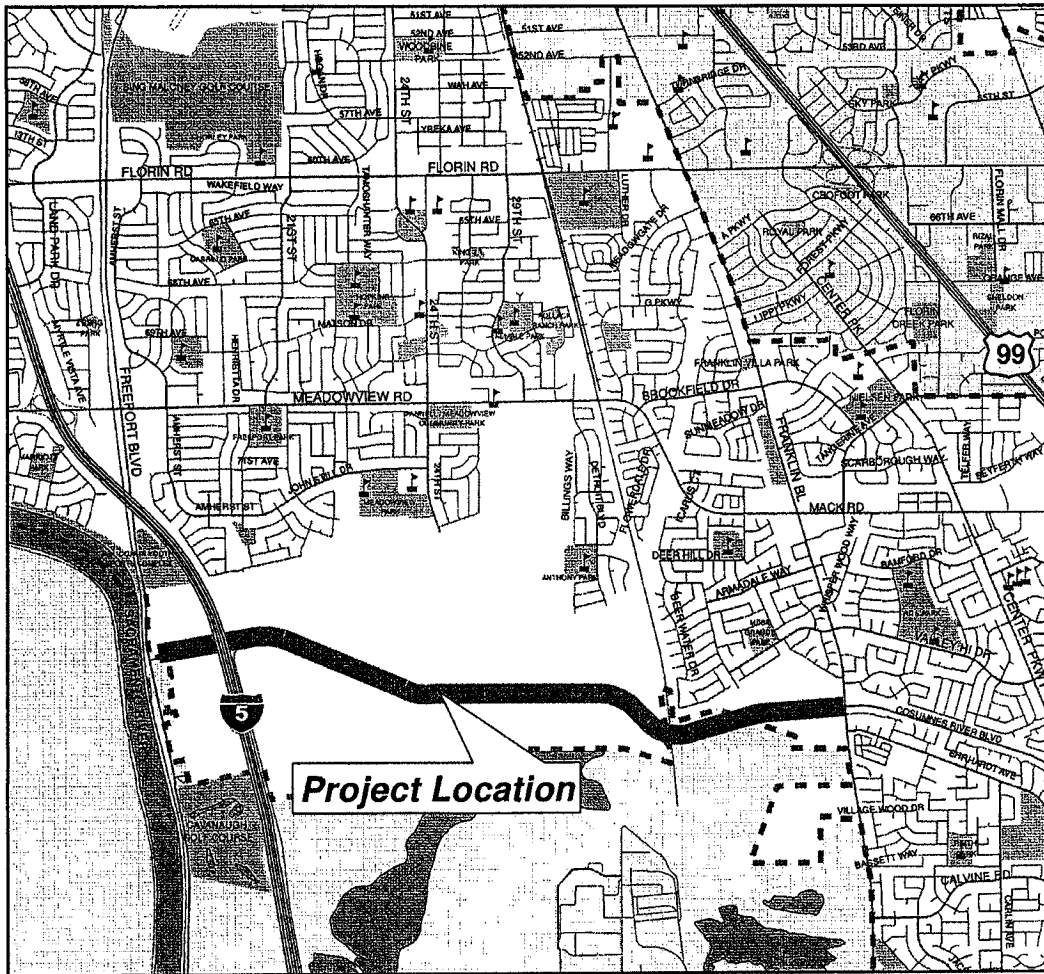
Map Contact: S. Tobin
Map Date: November, 2007

0 1,000 2,000 4,000 6,000 8,000 Feet



Location Map for

Cosumnes River Boulevard Extension and Interchange



Department of
TRANSPORTATION
City of Sacramento

Map Contact: S. Tobin
Map Date: November, 2007

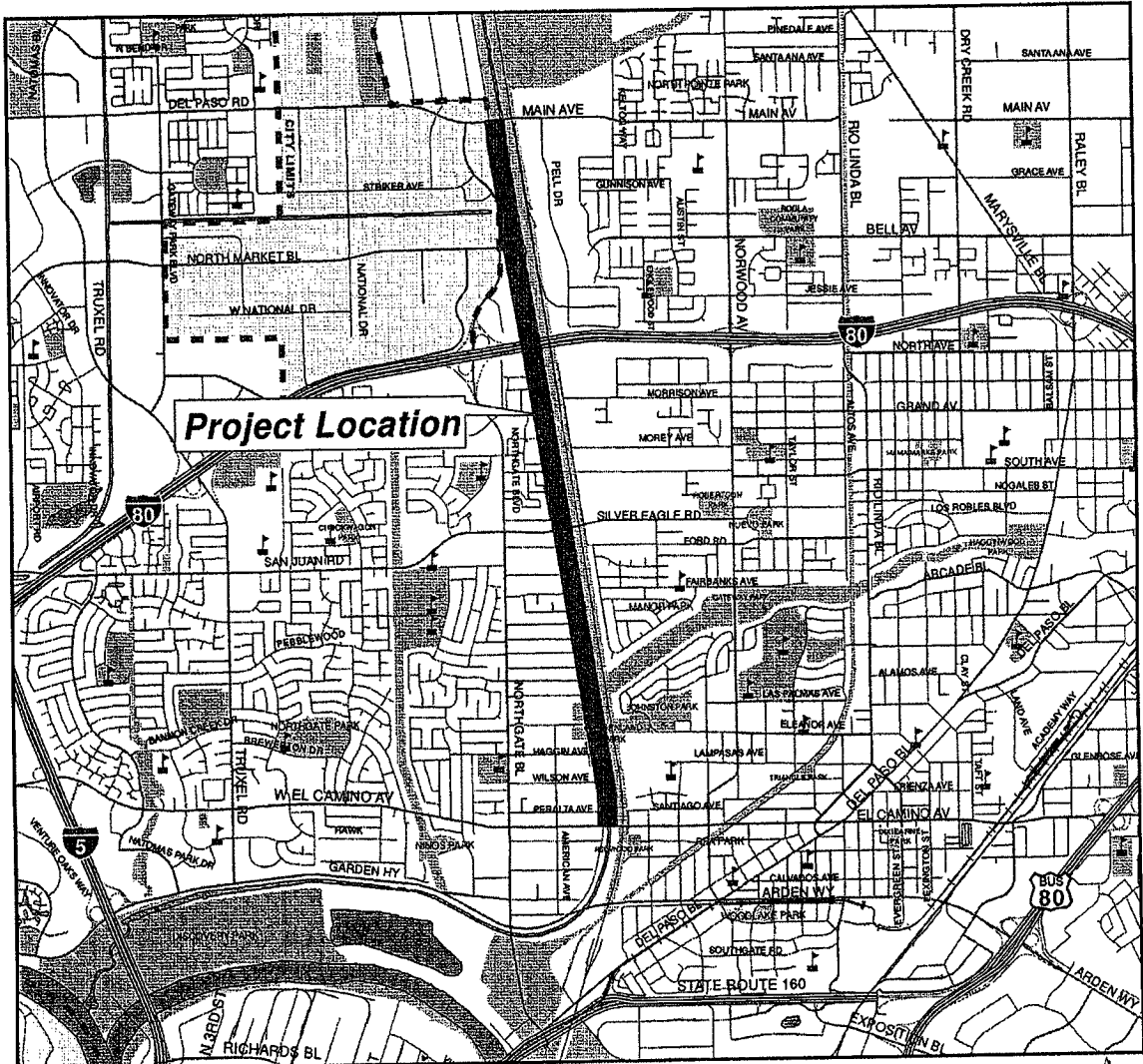
0 1,000 2,000 4,000 6,000 8,000 Feet



EXHIBIT D

Location Map for

Ueda Parkway Bike Trail



Department of
TRANSPORTATION
City of Sacramento

Map Contact: S. Tobin
Map Date: November, 2007


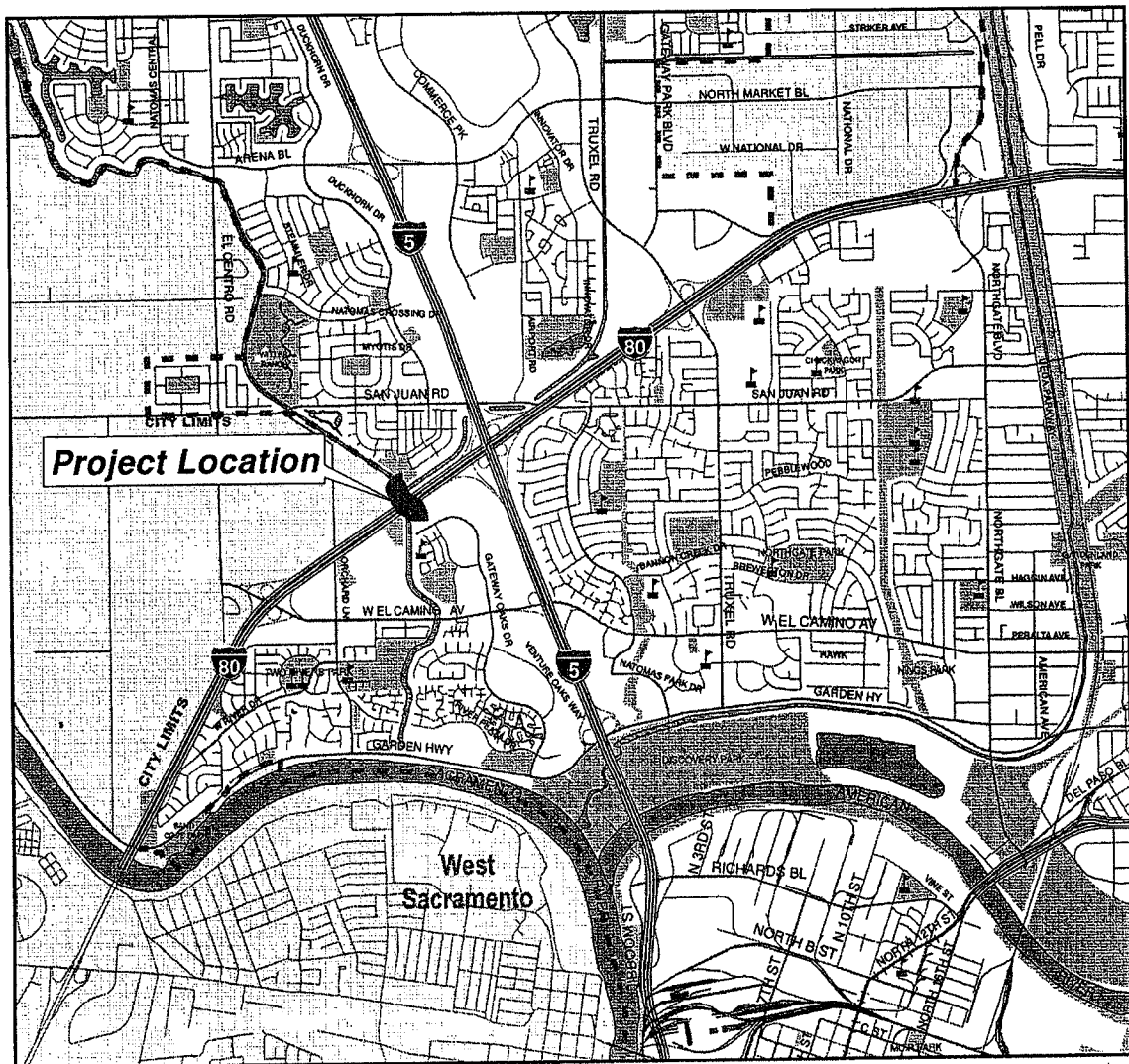


EXHIBIT E

Location Map for
I-80 Bike/Pedestrian
@ the West Canal



Department of
TRANSPORTATION
City of Sacramento

Map Contact: S. Tobin
Map Date: November, 2007

0 1,125 2,250 4,500 6,750 9,000
Feet

