



1.3

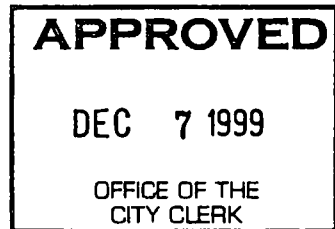
DEPARTMENT OF
PUBLIC WORKS

CITY OF SACRAMENTO
CALIFORNIA

DEVELOPMENT SERVICES
1231 I STREET
ROOM 200
SACRAMENTO, CA
95814
PH 916-264-7995
FAX 916-448-8450

TECHNICAL SERVICES DIVISION

November 10, 1999



City Council
Sacramento, California

Honorable Members in Session:

**SUBJECT: APPROVAL OF FINAL MAP AND SUBDIVISION IMPROVEMENT
AGREEMENT FOR JACINTO VILLAGE SOUTH - (P98-054)**

LOCATION/COUNCIL DISTRICT:

South side of Jacinto Road, Sacramento California
Council District 8

RECOMMENDATION:

This report recommends the City Council approve the attached resolution for the Final Map and Subdivision Improvement Agreement for Jacinto Village South.

CONTACT PERSON: Faramarz Ansari, Associate Engineer 264-7493

FOR COUNCIL MEETING OF: December 7, 1999

SUMMARY:

On March 25, 1999, the City Planning Commission approved a Tentative Subdivision Map by adopting a Notice of Decision. All conditions of the subdivision's tentative map have been met by the Subdivider, J & L Properties, a California General Partnership. The Subdivider wishes to file the Final Map prior to, completing the required subdivision improvements. The deferral of these improvements requires the Subdivider to enter into a subdivision improvement agreement with the city wherein the Subdivider will complete

City Council
Final Map for Jacinto Village South
November 10, 1999

the improvements at a later date. The Final Map and the Subdivision Improvement Agreement requires approval by the City Council.

COMMITTEE/COMMISSION ACTION:

None.

BACKGROUND INFORMATION:

On March 25, 1999, the City Planning Commission approved a Tentative subdivision Map by adopting a Notice of Decision.

Pursuant to Sacramento City Code, Chapter 40.07.711, and Government Code Section 66458, the City Council may, by resolution, approve final maps. The map presented conforms to all the requirements of the Government Code and Title 40 of the City Code, applicable at the time of conditional approval of the Tentative Map.

The Final Map is consistent with the South Sacramento Community Plan. All conditions of approval have been met, the deferred improvement work has been secured through a subdivision improvement agreement, and the Final Map is presented for approval.

FINANCIAL CONSIDERATIONS:

All subdivision costs are being paid by the subdivider, J & L Properties, a California General Partnership.

ENVIRONMENTAL CONSIDERATIONS:

On March 25, 1999, the City Planning Commission adopted a Notice of Decision ratifying the Negative Declaration and approving the mitigation monitoring plan for this project.

POLICY CONSIDERATIONS:


Pursuant to Sacramento City Code, Chapter 40.07.711, and Government Code Section 66458, the City Council may, by resolution, approve final maps. The map presented conforms to all the requirements of the Government Code and Title 40 of the City Code, applicable at the time of conditional approval of the Tentative Map.

City Council
Final Map for Jacinto Village South
November 10, 1999

ESBD CONSIDERATIONS:

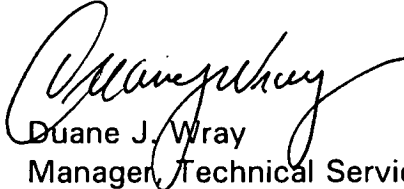
City Council adoption of the attached resolution is not affected by City policy related to the ESBD Program.

Respectfully submitted,




Gary Alm, Manager, Development Services

Approved:




Duane J. Wray
Manager, Technical Services Division

RECOMMENDATION APPROVED:



ROBERT P. THOMAS
City Manager

Approved:



Michael Kashiwagi
Director of Public Works

FA:me

S:\techsvs/projdel/devsvs/council/p98-054JacintoVillageSouth/ccitr

Attachment



RESOLUTION NO. 99-708

ADOPTED BY THE SACRAMENTO CITY COUNCIL

ON DATE OF _____

APPROVING FINAL MAP ENTITLED "JACINTO VILLAGE SOUTH" AND SUBDIVISION IMPROVEMENT AGREEMENT (P98-054)

WHEREAS, THE CITY COUNCIL OF THE CITY OF SACRAMENTO FINDS AND DETERMINES AS FOLLOWS:

- A. The Final Map for Jacinto Village South, located on the south side of Jacinto Road, Sacramento, California with provisions for its design and improvement, is consistent with the South Sacramento Community Plan. See Exhibit "A" for project location.
- B. The Final Map is in substantial compliance with the previously approved tentative map.

NOW, THEREFORE, BE IT RESOLVED BY THE COUNCIL OF THE CITY OF SACRAMENTO AS FOLLOWS:

- 1. The Final Map for this project is hereby approved subject to the execution by all parties of the Subdivision Improvement Agreement for that subdivision.
- 2. All offers of dedication shown on said map are hereby accepted subject to the improvement thereof required by the Subdivision Improvement Agreement.
- 3. The City Manager and City Clerk are authorized and directed to execute on behalf of the City of Sacramento that certain Subdivision Improvement Agreement between the City and J & L Properties, a California General Partnership to provide for the subdivision improvements required by the Subdivision Map Act and Title 40 (Subdivision Regulations) of the Sacramento City Code.

FOR CITY CLERK USE ONLY

RESOLUTION NO.: _____

DATE ADOPTED: _____

4. The City Clerk is authorized and directed to record the above-mentioned agreement in the official records of Sacramento County.

MAYOR

ATTEST:

CITY CLERK

S:/techsvs/projdel/devsvs/council/p98-054JacintoVillageSouth/ccltr

FOR CITY CLERK USE ONLY

RESOLUTION NO.: _____

DATE ADOPTED: _____

