

RESOLUTION OF PRELIMINARY DETERMINATION OF LEGISLATIVE BODY
UNDER "SPECIAL ASSESSMENT INVESTIGATION, LIMITATION AND
MAJORITY PROTEST ACT OF 1931" NO. 2454

BE IT RESOLVED by the City Council of the City of Sacramento that certain improvements are proposed to be done and made within the boundaries of the proposed assessment district hereinafter described.

In connection therewith, said City Council hereby finds and determines as follows, to-wit:

1. That the nature of the proposed improvement and the location and extent thereof consists of improving the alley between "X" Street and Broadway, from the easterly line of 21st Street, to the westerly line of 22nd Street; by removing and disposing of all surplus and refuse material; installing cast iron gutter drains, and connecting same to sewer system with vitrified ironstone sewer pipe; reconstructing existing manhole by placing curb and cover to grade; grading; and constructing an early hardening Portland cement concrete pavement six (6) inches in thickness, with expansion joints every 40 feet.

2. The boundaries of the district of lands proposed to be specially assessed to pay the costs and expenses of such proposed work and improvement are generally defined as follows, to-wit:

Commencing at a point on the easterly line of 21st Street, which point is the northwesterly corner of Lot 6504 "Los Alamitos" (as the same is shown on the official map or plat thereof filed in the office of the County Recorder of the County of Sacramento, State of California); thence easterly to the northeasterly corner of said Lot 6504; thence northerly along the westerly line of Lot 6505 in said tract, to a point on the southerly line of "X" Street, which point is the northwesterly corner of said Lot 6505; thence easterly along the southerly line of "X" Street, to the northeasterly corner of Lot 6508 in said tract; thence southerly along the easterly line of said Lot 6508, to the northwesterly corner of Lot 6512 in said tract;

thence easterly to the northeasterly corner of said Lot 6512; thence southerly along the westerly line of 22nd Street, to the southeasterly corner of Lot 6513 in said tract; thence westerly to the southwesterly corner of Lot 6517 in said tract; thence northerly along the easterly line of 21st Street, to the northwesterly corner of Lot 6504 in said tract, the point of beginning.

3. That the amount and portion of the cost of such proposed improvement proposed to be paid by the City of Sacramento from any source other than special assessments upon benefited property is nil.

4. The statute under which it is proposed to conduct proceedings for the proposed improvement is the "Improvement Act of 1911," approved April 7, 1911, and the several acts amendatory thereof or supplemental thereto; with bonds to be issued as authorized under the "Improvement Bond Act of 1915," approved June 11, 1915, and the several acts amendatory thereof or supplemental thereto, said bonds to bear interest at the rate of five (5%) per cent per annum; and

BE IT FURTHER RESOLVED that the City Engineer is hereby directed to prepare for this Council a written Report upon the proposed improvement, such Report to contain all the information required by Section 3 of the "Special Assessment Investigation, Limitation and Majority Protest Act of 1931," approved June 8, 1931, and the several acts amendatory thereof or supplemental thereto.

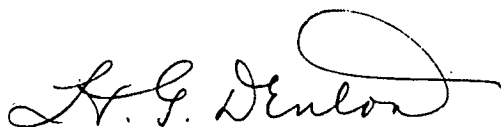
IN THE CITY COUNCIL: Sacramento, California, June 20, 1941

Adopted by the following vote:


AYES: Anderson, Arnold, Harry, Kunz, Monk, Truesdale.

NOES: None

ABSENT: Bidwell, Mitchell, Wanzer.



City Clerk



Mayor

RESOLUTION NO. 454

RESOLUTION APPROVING MAP AND DIAGRAM NO. 2454


BE IT RESOLVED by the City Council of the City of Sacramento that the map and diagram presented by the City Engineer, showing the property to be assessed for the improvement of the alley between "X" Street and Broadway, from the easterly line of 21st Street, to the westerly line of 22nd Street,

in the City of Sacramento, be, and the same is, hereby approved.

Adopted by the Sacramento City Council on date of June 20, 1941,
by the following vote:

AYES: Anderson, Arnold, Harry, Kunz, Monk, Truesdale.

NOES: None
ABSENT: Bidwell, Mitchell, Wanzen.



City Clerk



Mayor

RESOLUTION No. 2454

RESOLUTION APPROVING PLANS, GRADES AND
SPECIFICATIONS NO. 2454

BE IT RESOLVED by the City Council of the City of Sacramento that the plans presented by the City Engineer, providing for the improvement of the alley between "X" Street and Broadway, from the easterly line of 21st Street, to the westerly line of 22nd Street,

in the City of Sacramento, be, and the same are, hereby approved and adopted;


BE IT FURTHER RESOLVED that the grades as shown on said plans be, and the same are, hereby adopted as the official grades; and

BE IT FURTHER RESOLVED that the specifications herewith submitted by the City Engineer for special types of work not included in the City of Sacramento's "Standard Specifications" be, and the same are, hereby approved and adopted.


Adopted by the Sacramento City Council on date of June 20, 1941, by the following vote:

AYES: Anderson, Arnold, Harry. Künz, Monk, Truesdale.

NOES: None
ABSENT: Bidwell, Mitchell, Wanzer.



Mayor



City Clerk

RESOLUTION No. 2454