

RESOLUTION APPROVING MAP AND DIAGRAM NO. 2544

BE IT RESOLVED by the City Council of the City of Sacramento that the map and diagram presented by the City Engineer, showing the property to be assessed for the improvement of 7TH AVENUE from the westerly boundary of Verna Tract (as the same is shown on the official plat thereof filed in the office of the Sacramento County Recorder) to the westerly line of 58th Street; and 8TH AVENUE from the westerly boundary of Conley Tract (as the same is shown on the official plat thereof filed in the office of the Sacramento County Recorder), to the westerly line of 58th Street; and the ALLEY between 7th and 8th Avenues in said Conley Tract, and the ALLEY along the north line of said Conley Tract

in the City of Sacramento, be, and the same is, hereby approved.

Adopted by the Sacramento City Council on date of June 14, 1946

\_\_\_\_\_ by the following vote:


AYES:

NOES:

ABSENT:



\_\_\_\_\_  
City Clerk

  
Mayor

RESOLUTION APPROVING PLANS, GRADES AND  
SPECIFICATIONS NO. 2544

BE IT RESOLVED by the City Council of the City of Sacramento that the plans presented by the City Engineer, providing for the improvement of 7TH AVENUE from the westerly boundary of Verna Tract (as the same is shown on the official plat thereof filed in the office of the Sacramento County Recorder) to the westerly line of 58th Street; 8TH AVENUE from the westerly boundary of Conley Tract (as the same is shown on the official plat thereof filed in the office of the Sacramento County Recorder) to the westerly line of 58th Street; and the ALLEY between 7th and 8th Avenues in said Conley Tract; and the ~~ALLEY~~ along the north line of said Conley Tract. in the City of Sacramento, be, and the same are, hereby approved and adopted;

BE IT FURTHER RESOLVED that the grades as shown on said plans be, and the same are, hereby adopted as the official grades; and


BE IT FURTHER RESOLVED that the specifications herewith submitted by the City Engineer for special types of work not included in the City of Sacramento's "Standard Specifications" be, and the same are, hereby approved and adopted.


Adopted by the Sacramento City Council on date of June 14, 1946  
by the following vote:

AYES:

NOES:

ABSENT:

  
Mayor

  
City Clerk

# Resolution of Intention No. 2544

Pursuant to a law of the State of California, known as Division 7 of the Streets and Highways Code, the Improvement Act of 1911."

It is hereby resolved that it is the intention of the City Council of the City of Sacramento to order the following street work to be done, to-wit:

The improvement of the following in the City of Sacramento:

IMPROVING 7TH AVENUE from the westerly boundary of Verna Tract, (as the same is shown on the official plat thereof filed in the office of the Sacramento County Recorder), to the westerly line of 58th Street; and 8TH AVENUE from the westerly boundary of Conley Tract (as the same is shown on the official plat thereof filed in the office of the Sacramento County Recorder), to the westerly line of 58th Street, by removing and disposing of all refuse and surplus materials; grading and constructing concrete curbs, gutters, and sidewalks; installing cast iron gutter drains and connecting same to sewer system with vitrified ironstone sewer pipe; constructing vitrified ironstone pipe sewers; placing street monuments; constructing concrete manhole complete with cast iron curb and cover; re-constructing existing manhole by placing curb and cover to proper grade; re-setting existing gutter drains by placing same to proper grade; and constructing an asphaltic concrete pavement  $5\frac{1}{2}$  inches in thickness; and

IMPROVING THE ALLEY between 7th and 8th Avenues in said Conley Tract and the ALLEY along the north line of said Conley Tract, by removing and disposing of all refuse and surplus materials; constructing vitrified ironstone pipe sewers; constructing concrete manholes complete with cast iron curbs and covers.

All of said work to be done in accordance with the "Standard Specifications for the improvement of Streets and Alleys and for the Construction of Sewers", heretofore adopted by said City Council, and also in accordance with detailed plans made therefore by the City Engineer and approved by the City Council on the 14th day of June, 1946.

Cast iron gutter drains shall be as shown in Cut #11 as provided in said Specifications.

Curbs and Gutter shall be as shown in Cut #13 of said Specifications.

Sewer Joints shall be made with G-K Sewer Joint Compound as specified in Section 13 of said Specifications.

Concrete manhole shall conform with Cut #3 of said Specifications. Manhole cover shall be as shown in Section 1B of said Specifications. Asphaltic concrete pavement shall be as shown in Section 29 of said Specifications, and

WHEREAS, said City Council has found and determined that pursuant to Section 2804 of Division 4 of the Streets and Highways Code, of the State of California, the owners of more than 85% of the area of the the property subject to assessment for the above described improvement, have signed and filed with the City Clerk, a written petition for said improvement, and said owners did in said petition WAIVE the proceedings required by the "Special Assessment Investigation, Limitation and Majority Protest Act of 1931", and said City Council does hereby approve of said WAIVER and resolves to commence proceedings as provided in Division 7 of the Streets and Highways Code, "The Improvement Act of 1911."

And whereas, in the opinion of said City Council said work is of more than local and ordinary public benefit, said Council hereby orders that the costs and expenses of said work and improvement shall be chargeable and charged upon a district of lands, which district is hereby declared to be the district benefited by said work and improvement and which is to be assessed to pay the costs and expenses thereof.

The exterior boundaries of said district and the extent of the territory included therein are shown upon the map of said district adopted and approved by the City Council on June 14, 1946, which map is now on file in the office of the City Engineer and to which reference is hereby made for a particular description of the boundaries of said district and of the extent of the territory included therein;

Saving and excepting from the above bounden and described district the area of all public streets, alleys, ways, boulevards, courts and avenues included therein.

Notice is hereby given that serial bonds to represent unpaid assessments and bear interest at the rate of four (4%) per cent per annum will be issued hereunder in the manner provided by the "Improvement Bond Act of 1915," the last installment of which bonds shall mature fourteen (14) years from the second day of July next succeeding ten (10) months from their date:

All persons objecting to said work, or to the extent of said assessment district, are required to file their objections in writing in the office of the City Clerk of the City of Sacramento, as required by law, and notice is hereby given to all persons interested that on the 5th day of July, 1946, at 8 o'clock p. m., in the Council Chamber of the City Council of the City of Sacramento, in the City Hall, on "I" Street, between 9th and 10th Streets, in said City, any and all persons having any objections to the proposed work and improvement may appear before said City Council and show cause why the proposed work and improvement shall not be carried out in accordance with this Resolution.

And the City Clerk is hereby directed to publish this Resolution twice in the Sacramento Union, a daily newspaper, as required by law.

IN THE CITY COUNCIL: Sacramento, Calif., June 14, 1946

Adopted by the following vote:

AYES .....

NOES .....

*H.G. Deuda*  
City Clerk of the City of Sacramento.

*George Klumpp*  
Mayor.

RESOLUTION No. 2544