

## **RESOLUTION NO. 2006-825**

Adopted by the Sacramento City Council

November 14, 2006

### **ESTABLISH FOUR TRANSPORTATION CAPITAL IMPROVEMENT PROJECTS FOR THE SACOG COMMUNITY DESIGN GRANT FUNDS**

#### **BACKGROUND**

The City was awarded four Community Design Grant projects from SACOG. Establishment of Capital Improvement Projects, execution of funding agreements and appropriation of funds is necessary to begin work on these four projects.

#### **BASED ON THE FACTS SET FORTH IN THE BACKGROUND, THE CITY COUNCIL RESOLVES AS FOLLOWS:**

- Section 1. The R Street Market Plaza Project (PN: TW76) is established as a Capital Improvement Project.
- Section 2. The City Manager is authorized and directed to execute agreements with SACOG for \$630,000 (Fund 248) and with CADA for \$85,000 (Fund 248) for the R Street Market Plaza Project (PN: TW76).
- Section 3. The FY06/07 Capital Improvement Program is amended by appropriating \$715,000 (Fund 248) to the R Street Market Plaza Project (PN: TW76).
- Section 4. The City College Bike/Pedestrian Crossing Project (PN: TK81) is established as a Capital Improvement Project
- Section 5. The City Manager is authorized and directed to execute an agreement with SACOG for \$443,000 (Fund 248) for the City College Bike/Pedestrian Crossing Project (PN: TK81).
- Section 6. The FY06/07 Capital Improvement Program is amended by appropriating \$443,000 (Fund 248) and transferring \$57,000 from TDA Federal and State Grant Match (PN: HC26) (Fund 235) to the City College Bike/Pedestrian Crossing Project (PN: TK81).
- Section 7. The 65<sup>th</sup> Street Station Area Study (PN: TH16) is established as a Capital Improvement Project.
- Section 8. The City Manager is authorized and directed to execute an agreement with SACOG for \$885,000 (Fund 248) for the 65<sup>th</sup> Street Station Area Study (PN: TH16).

Section 9. The FY06/07 Capital Improvement Program is amended by appropriating \$885,000 (Fund 248) to the 65<sup>th</sup> Street Station Area Study (PN: TH16).

Section 10. The Redding Avenue Bike/Pedestrian Improvements (PN: TW81) is established as a Capital Improvement Project.

Section 11. The City Manager is authorized and directed to execute a Program Supplement with Caltrans for \$745,000 (Fund 511) for the Redding Avenue Bike/Pedestrian Improvements (PN: TW81) when it is received from Caltrans.

The City has not received the Program Supplement with Caltrans and therefore it has not been reviewed and approved as to form by the City Attorney. Before the City Manager executes the agreement it will be reviewed and approved as to form by the City Attorney.

Section 12. The FY06/07 Capital Improvement Program is amended by appropriating \$745,000 (Fund 511) to the Redding Avenue Bike/Pedestrian Improvements (PN: TW81) when the appropriate funding documents are executed.

**Table of Contents:**

Exhibit A1 – Map of R Street Market Plaza Project (PN: TW76)

Exhibit A2 – Map of City College Bike/Pedestrian Crossing Project (PN: TK81)

Exhibit A3 – Map of 65<sup>th</sup> Street Station Area Study (PN: TH16)

Exhibit A4 – Map of Redding Avenue Bike/Pedestrian Improvements (PN: TW81)

Adopted by the City of Sacramento City Council on November 14, 2006 by the following vote:


Ayes: Councilmembers, Cohn, Hammond, McCarty, Pannell, Sheedy, Tretheway, Waters, and Vice Mayor Fong.

Noes: None.

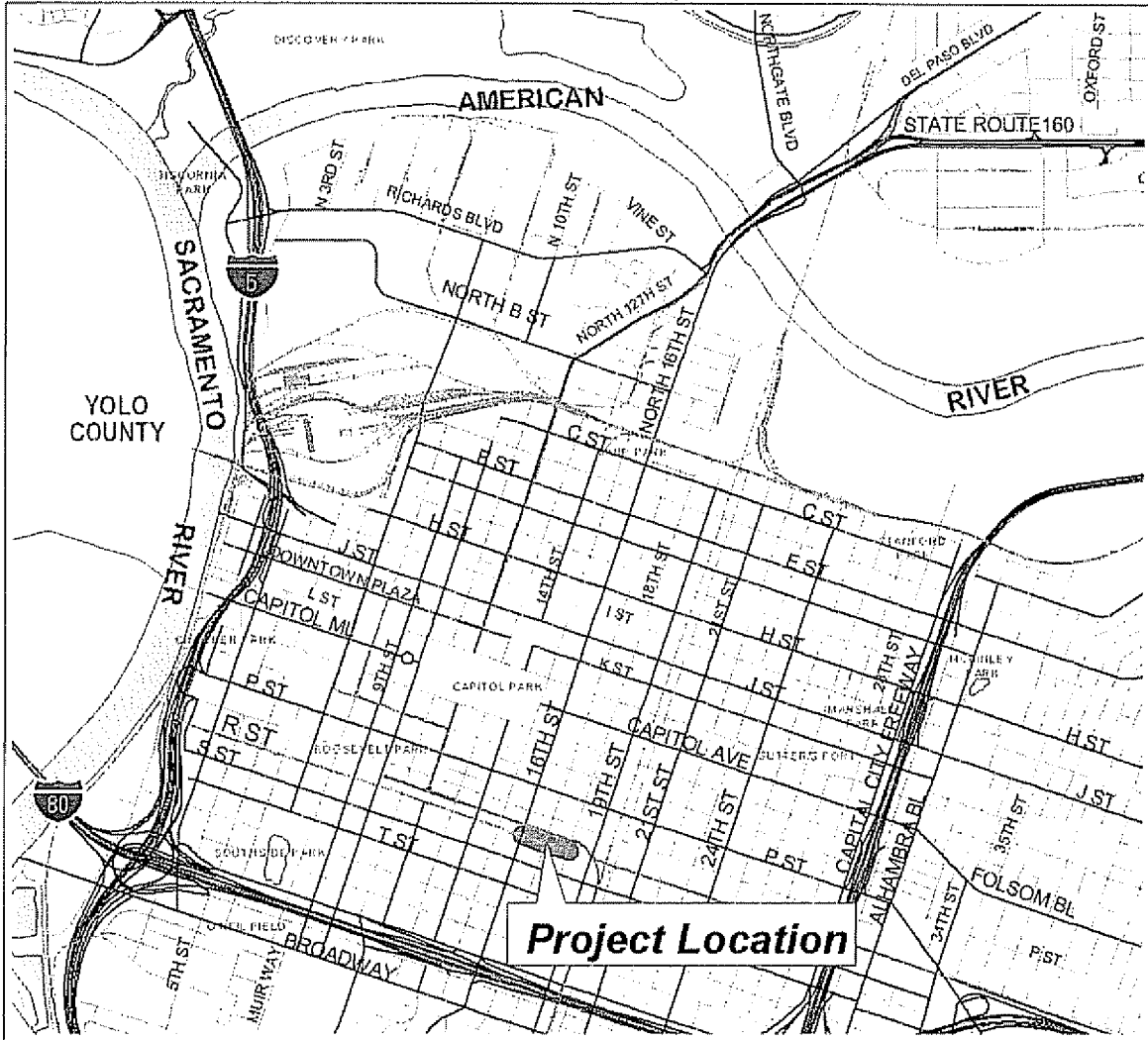
Abstain: None.

Absent: Mayor Fargo

Attest:  
  
Shirley Concolino, City Clerk

  
Robert King Fong, Vice Mayor

Location Map for  
**R Street Market Plaza Project**  
(PN: TW76)



Map Contact: S Town  
Map Date: August 2006

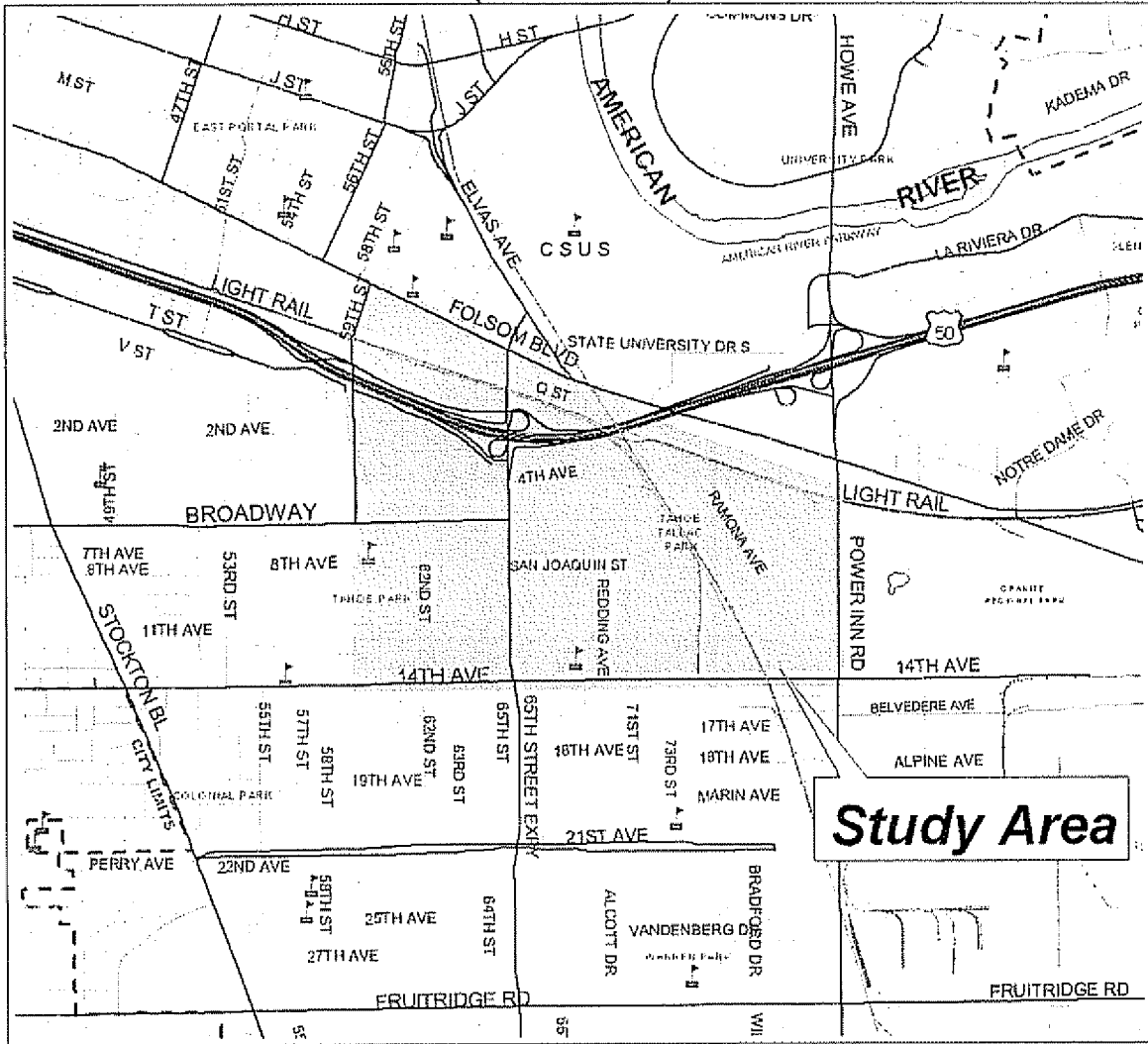
1000 0 1000 2000 Feet

Department of  
**TRANSPORTATION**  
City of Sacramento





Location Map for  
65th Street Station Area Study  
(PN: TH16)



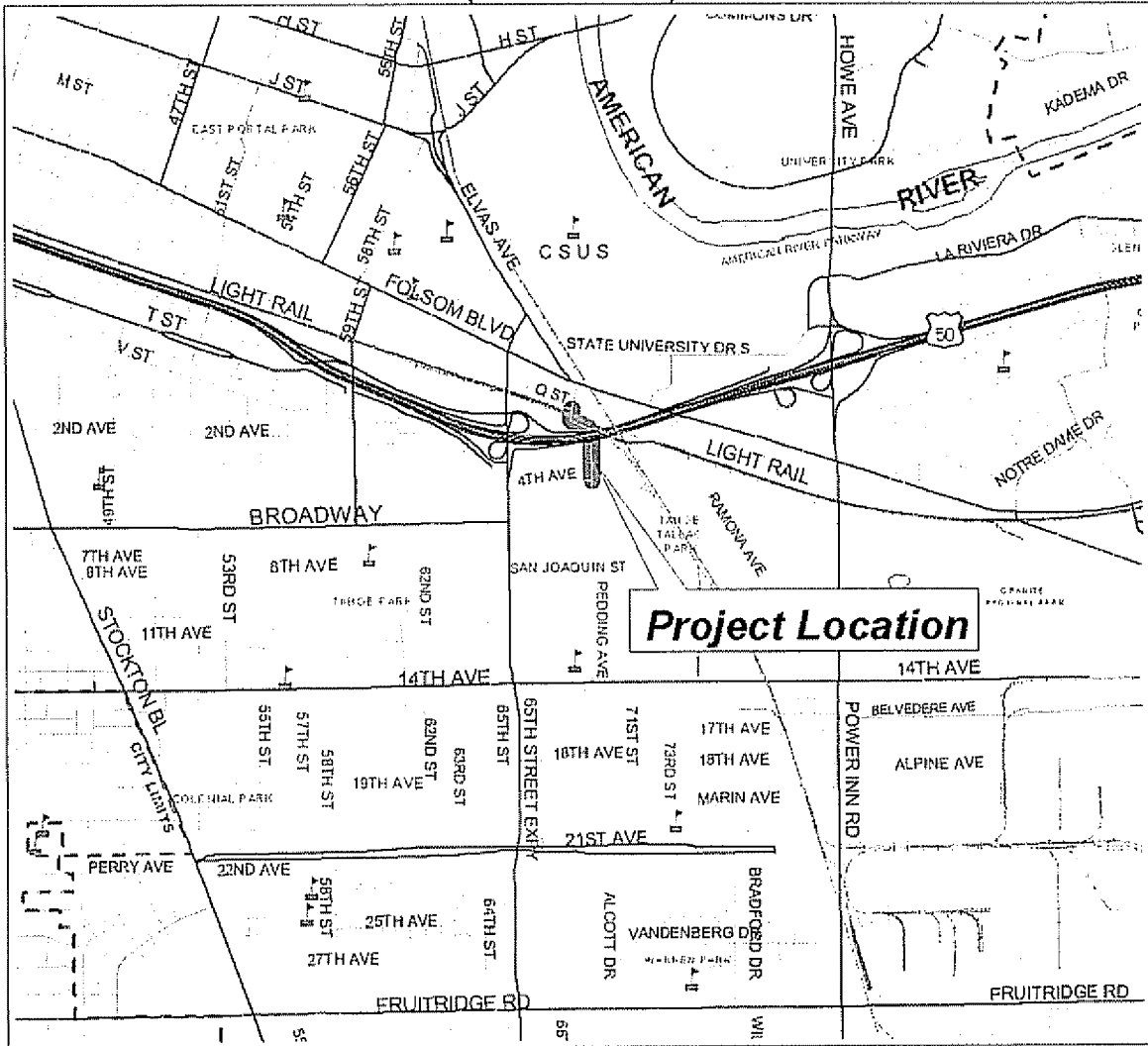
Map Contact: S Tobin  
Map Date: August, 2006

1000 0 1000 2000 Feet



Department of  
**TRANSPORTATION**  
City of Sacramento

Location Map for  
Redding Avenue Bike Pedestrian Improvements  
(PN: TW81)



Department of  
**TRANSPORTATION**  
City of Sacramento

Map Contact S Tobin  
Map Date August 2006

0 1000 2000 Feet

