

## **RESOLUTION NO. 2007-642**

Adopted by the Sacramento City Council

August 28, 2007

**AMENDING THE RICHARDS BOULEVARD AREA PLAN (RBAP) FACILITY ELEMENT TO REDESIGNATE NORTH 7<sup>th</sup> STREET, NORTH OF SIGNATURE STREET AND VINE STREET (STREET "A" ON TENTATIVE MAP), FROM FOUR LANES TO TWO LANES IN SACRAMENTO, CALIFORNIA. (P06-047)**

### **BACKGROUND**

The City Council conducted a public hearing on August 28, 2007 concerning the Richards Boulevard Area Plan (RBAP) Facility Element and based on documentary and oral evidence submitted at the public hearing, the City Council hereby finds:

- A. The proposed facility plan amendment does not inhibit connectivity to the planned Riverfront Drive or access to the American River levee;
- B. The amended street cross section for North 7<sup>th</sup> Street provides an additional park amenity;
- C. The amended street cross section for Vine Street provides for a pedestrian friendly street; and
- D. The proposal is consistent with the policies of the Central City Community Plan and Richards Boulevard Special Planning District to develop N 7<sup>th</sup> Street as a grand street and Vine Street as a neighborhood serving street.

### **BASED ON THE FACTS SET FORTH IN THE BACKGROUND, THE CITY COUNCIL RESOLVES AS FOLLOWS:**

Section 1. The City Council adopts the Richards Boulevard Area Plan Facility Element Amendment for the property, as described on the attached Exhibits A & B, in the City of Sacramento which hereby re-designates N 7<sup>th</sup> Street and Vine Street from four lanes to two.

Table of Contents:

Exhibit: A – North 7<sup>th</sup> Street Cross Section

Exhibit B – Vine Street Cross Section


Adopted by the City of Sacramento City Council on August 28, 2007 by the following vote:

Ayes: Councilmembers, Cohn, Fong, Hammond, McCarty, Pannell, Sheedy, Tretheway, Waters and Mayor Fargo.


Noes: None.

Abstain: None.

Absent: None.

  
\_\_\_\_\_  
Mayor Heather Fargo

Attest:

  
for Dawn Bullwinkel  
Shirley Concolino, City Clerk

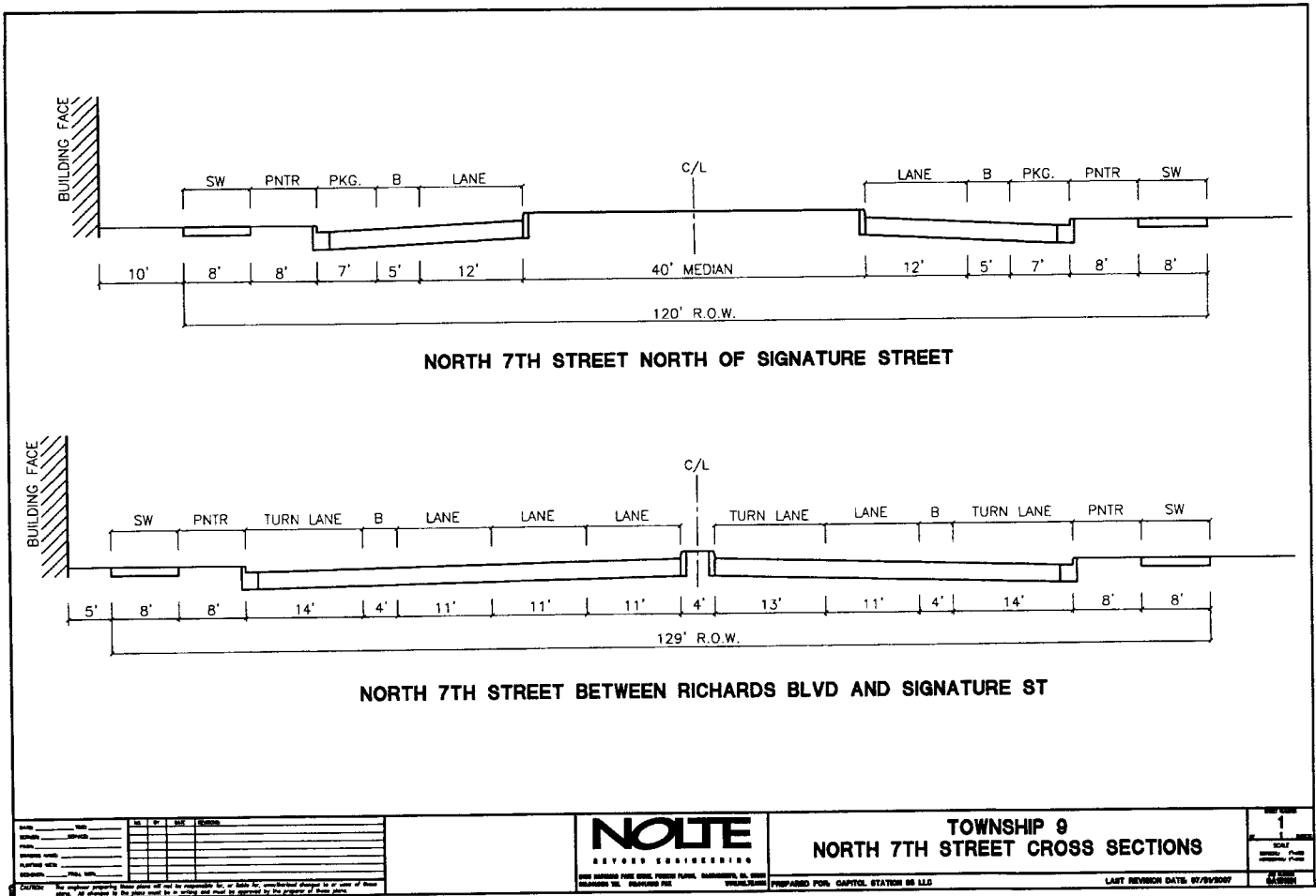
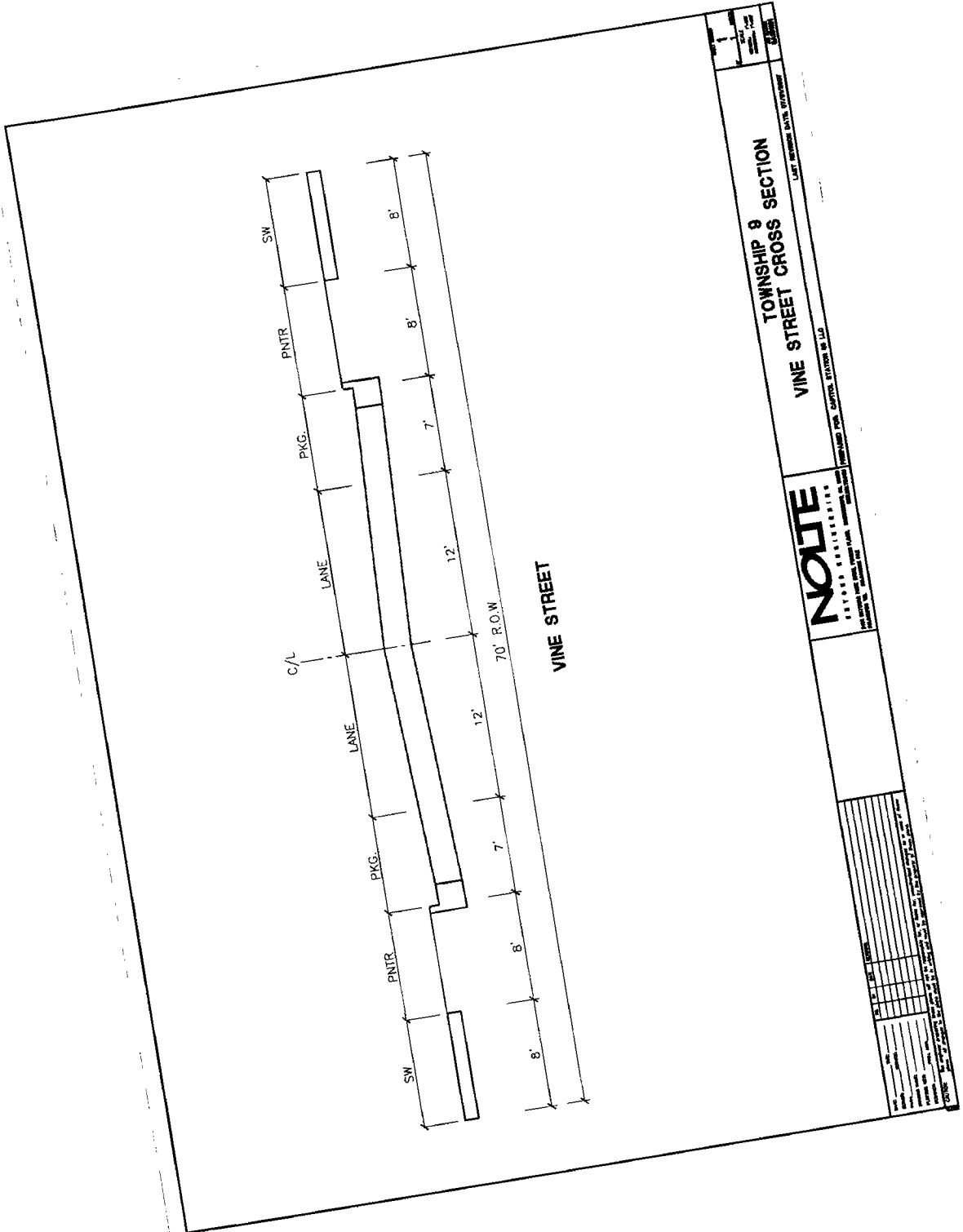


Exhibit A – North 7th St Cross Section

# Exhibit B - Vine St Cross Section



**NOTE**  
 EXCEEDS 1000 FEET  
 EXCEEDS 1000 FEET  
 EXCEEDS 1000 FEET  
 EXCEEDS 1000 FEET  
 EXCEEDS 1000 FEET

Resolution 2007-642

August 28, 2007