

CITY OF SACRAMENTO

1231 I Street, Sacramento, CA 95814

Permit No: 0504636

Insp Area: 4

Thos Bros: 277G5

Site Address: 200 REDONDO AV SAC

Parcel No: 263-0075-001

Sub-Type: REM

Housing (Y/N): N

CONTRACTOR

O/B

OWNER

SACRAMENTO HOUSING AUTHORITY
PO BOX 1834
SACRAMENTO, CA 95812

ARCHITECT

Nature of Work: remodel existing sfd including new roof framing from flat to pitched.

CONSTRUCTION LENDING AGENCY : I hereby affirm under penalty of perjury that there is a construction lending agency for the performance of the work for which this permit is issued (Sec. 3097, Civ. C).

Lender's Name _____ Lender's Address _____

LICENSED CONTRACTORS DECLARATION: I hereby affirm under penalty of perjury that I am licensed under provisions of Chapter 9 (commencing with section 7000) of Division 3 of the Business and Professions Code and my license is in full force and effect.

License Class _____ License Number _____ Date _____ Contractor Signature _____

OWNER-BUILDER DECLARATION: I hereby affirm under penalty of perjury that I am exempt from the contractors License Law for the following reason (Sec. 7031.5, Business and Professions Code; any city or county which requires a permit to construct, alter, improve, demolish, or repair any structure, prior to its issuance, also requires the applicant for such permit to file a signed statement that he or she is licensed pursuant to the provisions of the Contractors License Law (Chapter 9 (commencing with Section 7000) of Division 8 of the Business and Professions Code) or that he or she is exempt therefrom and the basis for the alleged exemption. Any violation of Section 7031.5 by any applicant for a permit subjects the applicant to a civil penalty of not more than five hundred dollars (\$500.00);

_____, I, as a owner of the property, or my employees with wages as their sole compensation, will do the work, and the structure is not intended or offered for sale (Sec. 7044, Business and Professional Code: The Contractors License Law does not apply to an owner of property who builds or improves thereon, and who does such work himself or herself or through his/her own employees, provided that such improvements are not intended or offered for sale. If, however, the building or improvement is sold within one year of completion, the owner-builder will have the burden of proving that he/she did not build or improve for the purpose of sale.)

_____, I, as owner of the property, am exclusively contracting with licensed contractors to construct the project (Sec. 7044, Business and Professions Code: The Contractors License Law does not apply to an owner of property who builds or improves thereon, and who contracts for such projects with a contractor(s) licensed pursuant to the Contractors License Law).

_____, I am exempt under Sec. _____ B & PC for this reason: _____

X Date 4/28/05 Owner Signature

IN ISSUING THIS BUILDING PERMIT, the applicant represents, and the city relies on the representation of the applicant, that the applicant verified all measurements and locations shown on the application or accompanying drawings and that the improvement to be constructed does not violate any law or private agreement relating to permissible or prohibited locations for such improvements. This building permit does not authorize any illegal location of a improvement or the violation of any private agreement relating to location of improvements.

I certify that I have read this application and state that all information is correct. I agree to comply with all city and county ordinances and state laws relating to building construction and herby authorize representative(s) of this city to enter upon the abovementioned property for inspection purposes.

X Date 4/28/05 Applicant/Agent Signature

WORKER'S COMPENSATION DECLARATION: I hereby affirm under penalty of perjury one of the following declarations:
_____, I have and will maintain a certificate of consent to self-insure for workers' compensation as provided for by Section 3700 of the Labor Code, for the performance of work for which the permit is issued.

_____, I have and will maintain workers' compensation insurance, as required by Section 3700 of the Labor Code, for the performance of the work for which this permit is issued. My workers' compensation insurance carrier and policy number are:

Carrier _____ Policy Number _____


_____, (This section need not be completed if the permit is for \$100 or less) I certify that in the performance of the work for which this permit is issued, I shall not employ any person in any manner so as to become subject to the workers' compensation laws of California and agree that if I should become subject to the workers' compensation provisions of Section 3700 of the Labor Code, I shall forthwith comply with those provisions.

X Date 4/28/05 Applicant Signature

WARNING: FAILURE TO SECURE WORKER'S COMPENSATION COVERAGE IS UNLAWFUL AND SHALL SUBJECT AN EMPLOYER TO CRIMINAL PENALTIES AND CIVIL FINES UP TO ONE HUNDRED THOUSAND DOLLARS (\$100,000) IN ADDITION TO THE COST OF COMPENSATION, DAMAGES AS PROVIDED FOR IN SECTION 3700 OF THE LABOR CODE, INTEREST AND ATTORNEY'S FEE.

THIS PERMIT SHALL EXPIRE BY LIMITATION IF WORK IS NOT COMMENCED WITHIN 180 DAYS.

PAID
CITY OF SACRAMENTO
APR 28 2005
NORTH PERM CENTER



Downtown Permit Center
 1231 I Street, Suite 200
 Sacramento, CA 95814
 Help Line: 1-916-264-5666

CITY OF SACRAMENTO
 DEVELOPMENT SERVICES DEPARTMENT
 BUILDING DIVISION
www.cityofsacramento.org

North Permit Center
 2101 Arena Blvd., Suite 200
 Sacramento, CA 95834
 Inspection: 1-916-808-4677

SITE DRAINAGE AND ENCROACHMENT QUESTIONNAIRE

PARCEL # 263 - 0075 - 001 PERMIT # 0504634
 SITE ADDRESS 200 Redondo Ave. ACREAGE _____

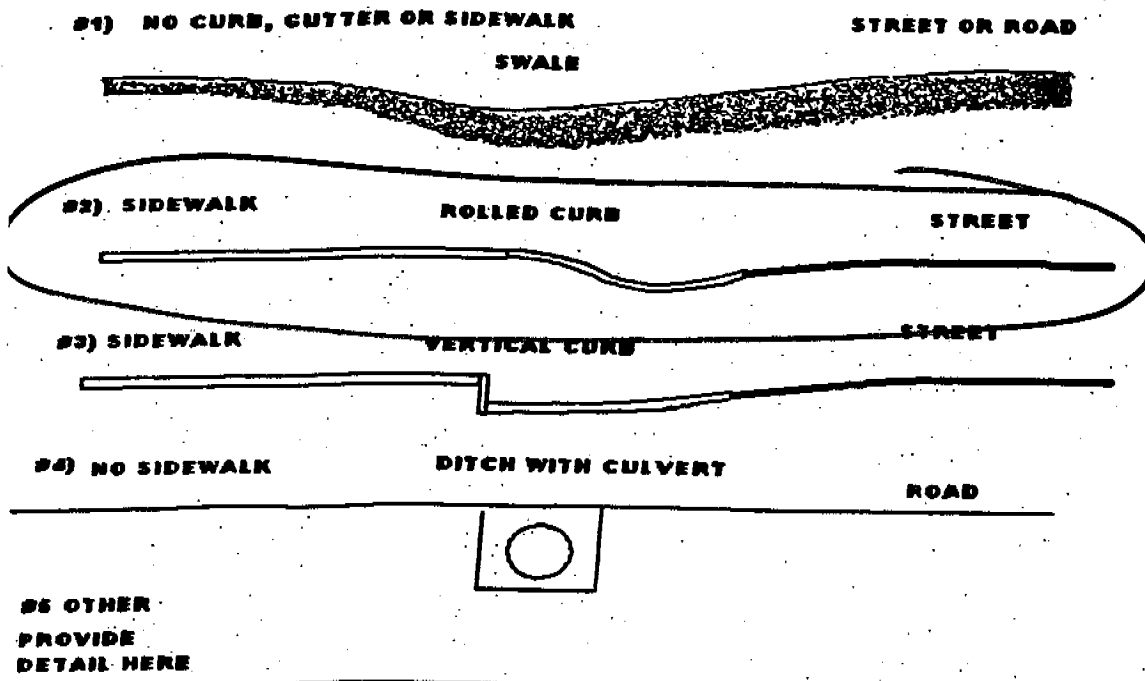
The City of Sacramento requires a building site to be graded to drain correctly and site drainage routed to an approved location. To help us understand the site drainage for your project and determine if a driveway permit or an encroachment permit is required please answer the following questions. All questions must be answered.

- | | | |
|--|-------------------------------------|---|
| 1. Are there existing structures on the site? | <input checked="" type="radio"/> Y | <input type="radio"/> N |
| 2. Is there an existing concrete or paved driveway to this parcel from the street? | <input checked="" type="radio"/> Y | <input type="radio"/> *N |
| 3. Will the existing access to this parcel be changed in any way for this project? | <input checked="" type="radio"/> *Y | <input checked="" type="radio"/> N |
| 4. Are all portions of the lot higher than the crown of the street? | <input checked="" type="radio"/> Y | <input type="radio"/> *N |
| 5. Are all portions of the lot higher than the back of the sidewalk? | <input checked="" type="radio"/> Y | <input type="radio"/> *N |
| 6. Is there a curb and gutter at the street level? | <input checked="" type="radio"/> *Y | <input type="radio"/> N |
| 7. Is there a sidewalk with a curb and gutter at the street? | <input checked="" type="radio"/> *Y | <input type="radio"/> N |
| 8. Is the curb at the street square? | <input checked="" type="radio"/> *Y | <input checked="" type="radio"/> N N/A |
| 9. Is there a rolled curb at the street? | <input checked="" type="radio"/> Y | <input type="radio"/> N N/A |
| 10. Is there a drainage ditch or culvert at the street? | <input type="radio"/> Y | <input checked="" type="radio"/> *N N/A |
| 11. Does the lot drain from back to front? | <input checked="" type="radio"/> Y | <input type="radio"/> *N |
| 12. Does the lot drain from front to rear? | <input type="radio"/> Y | <input checked="" type="radio"/> *N |
| 13. Does another lot drain across this parcel? | <input checked="" type="radio"/> *Y | <input checked="" type="radio"/> N |
| 14. Does the lot drain from side to side? <i>Corner lot</i> | <input checked="" type="radio"/> *Y | <input type="radio"/> N |
| 15. Does the site have an existing low area or drainage swale? | <input checked="" type="radio"/> *Y | <input checked="" type="radio"/> N |
| 16. Does the drainage swale drain to an adjacent parcel? | <input checked="" type="radio"/> *Y | <input checked="" type="radio"/> N N/A |
| 17. Does the drainage swale drain to the street? | <input checked="" type="radio"/> Y | <input type="radio"/> *N N/A |
| 18. Will existing drainage be re-routed? | <input checked="" type="radio"/> *Y | <input checked="" type="radio"/> N |
| 19. Will drainage ditches or culverts be constructed or modified? | <input checked="" type="radio"/> *Y | <input checked="" type="radio"/> N N/A |
| 20. Did this project require approval from the Zoning Administrator? | <input checked="" type="radio"/> *Y | <input checked="" type="radio"/> N |
| 21. Did the project require approval from the Planning Administrator? | <input checked="" type="radio"/> *Y | <input checked="" type="radio"/> N |

SITE DRAINAGE AND ENCROACHMENT QUESTIONNAIRE

- 22. Is there any tree, telephone pole, guy wire or similar obstruction located at the front of the property adjacent to the street or road? *Y N
- 23. Is this a corner lot? Y N
- 24. Is the posted speed limit on this street greater than 25 MPH? *Y N
- 25. Is this parcel located on a four-lane street? *Y N
- 26. If site is greater than 1/2 acre has an erosion and sediment control plan been submitted? Y *N N/A
- 27. If site disturbs 1 acre or more has a copy of the State General Permit NOI and SWPPP been submitted? Y N N/A
- 28. If site is part of a larger subdivision greater than 1 acre has a copy of the State General Permit NOI and SWPPP been submitted? Y N N/A


CIRCLE THE DRAWING NUMBER BELOW THAT BEST ILLUSTRATES THE EXISTING CONDITION AT THE LOCATION OF THE PROPOSED DRIVEWAY OR SITE ACCESS.



The information provided on this document is accurate. I understand that if this form is incomplete, contains inaccurate or misleading information, the project located at this address may be delayed until any drainage or encroachment issues are resolved to the satisfaction of the City of Sacramento.

NED [Signature] DATE 4/28/05
 E SR. CONST. TECH
 PHONE NO. 257-0711

Site verify Drainage to street
JR-4/28/05



Downtown Permit Center
 1231 I Street, Suite 200
 Sacramento, CA 95814
 Help Line: 1-916-264-5666

CITY OF SACRAMENTO
 DEVELOPMENT SERVICES DEPARTMENT
 BUILDING DIVISION
www.cityofsacramento.org

North Permit Center
 2101 Arena Blvd., Suite 200
 Sacramento, CA 95834
 Inspection: 1-916-808-4677

SITE DRAINAGE AND ENCROACHMENT QUESTIONNAIRE

PARCEL # 263 - 0075 - 001 PERMIT # 0504636
 SITE ADDRESS 200 Redondo Ave. ACREAGE _____

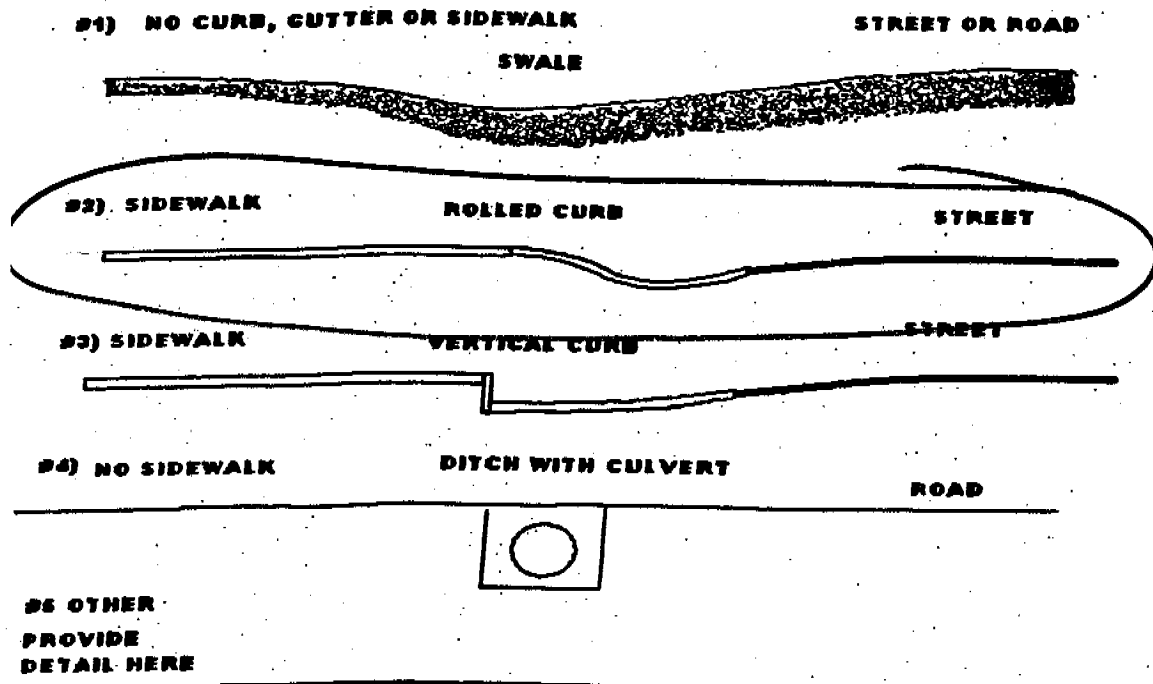
The City of Sacramento requires a building site to be graded to drain correctly and site drainage routed to an approved location. To help us understand the site drainage for your project and determine if a driveway permit or an encroachment permit is required please answer the following questions. All questions must be answered.

- | | | |
|--|-------------------------------------|---|
| 1. Are there existing structures on the site? | <input checked="" type="radio"/> Y | <input type="radio"/> N |
| 2. Is there an existing concrete or paved driveway to this parcel from the street? | <input checked="" type="radio"/> Y | <input type="radio"/> *N |
| 3. Will the existing access to this parcel be changed in any way for this project? | <input checked="" type="radio"/> *Y | <input checked="" type="radio"/> N |
| 4. Are all portions of the lot higher than the crown of the street? | <input checked="" type="radio"/> Y | <input type="radio"/> *N |
| 5. Are all portions of the lot higher than the back of the sidewalk? | <input checked="" type="radio"/> Y | <input type="radio"/> *N |
| 6. Is there a curb and gutter at the street level? | <input checked="" type="radio"/> *Y | <input type="radio"/> N |
| 7. Is there a sidewalk with a curb and gutter at the street? | <input checked="" type="radio"/> *Y | <input type="radio"/> N |
| 8. Is the curb at the street square? | <input checked="" type="radio"/> *Y | <input checked="" type="radio"/> N N/A |
| 9. Is there a rolled curb at the street? | <input checked="" type="radio"/> Y | <input type="radio"/> N N/A |
| 10. Is there a drainage ditch or culvert at the street? | <input type="radio"/> Y | <input checked="" type="radio"/> *N N/A |
| 11. Does the lot drain from back to front? | <input checked="" type="radio"/> Y | <input type="radio"/> *N |
| 12. Does the lot drain from front to rear? | <input type="radio"/> Y | <input checked="" type="radio"/> *N |
| 13. Does another lot drain across this parcel? | <input checked="" type="radio"/> *Y | <input checked="" type="radio"/> N |
| 14. Does the lot drain from side to side? <i>Corner lot</i> | <input checked="" type="radio"/> *Y | <input type="radio"/> N |
| 15. Does the site have an existing low area or drainage swale? | <input checked="" type="radio"/> *Y | <input checked="" type="radio"/> N |
| 16. Does the drainage swale drain to an adjacent parcel? | <input checked="" type="radio"/> *Y | <input checked="" type="radio"/> N N/A |
| 17. Does the drainage swale drain to the street? | <input checked="" type="radio"/> Y | <input type="radio"/> *N N/A |
| 18. Will existing drainage be re-routed? | <input checked="" type="radio"/> *Y | <input checked="" type="radio"/> N |
| 19. Will drainage ditches or culverts be constructed or modified? | <input checked="" type="radio"/> *Y | <input checked="" type="radio"/> N N/A |
| 20. Did this project require approval from the Zoning Administrator? | <input checked="" type="radio"/> *Y | <input checked="" type="radio"/> N |
| 21. Did the project require approval from the Planning Administrator? | <input checked="" type="radio"/> *Y | <input checked="" type="radio"/> N |

SITE DRAINAGE AND ENCROACHMENT QUESTIONNAIRE

- 22. Is there any tree, telephone pole, guy wire or similar obstruction located at the front of the property adjacent to the street or road? *Y N
- 23. Is this a corner lot? Y N
- 24. Is the posted speed limit on this street greater than 25 MPH? *Y N
- 25. Is this parcel located on a four-lane street? *Y N
- 26. If site is greater than 1/2 acre has an erosion and sediment control plan been submitted? Y *N N/A
- 27. If site disturbs 1 acre or more has a copy of the State General Permit NOI and SWPPP been submitted? Y N N/A
- 28. If site is part of a larger subdivision greater than 1 acre has a copy of the State General Permit NOI and SWPPP been submitted? Y N N/A

CIRCLE THE DRAWING NUMBER BELOW THAT BEST ILLUSTRATES THE EXISTING CONDITION AT THE LOCATION OF THE PROPOSED DRIVEWAY OR SITE ACCESS.



The information provided on this document is accurate. I understand that if this form is incomplete, contains inaccurate or misleading information, the project located at this address may be delayed until any drainage or encroachment issues are resolved to the satisfaction of the City of Sacramento.

NED [Signature] DATE 4/28/05
 E SR. CONST. TELH
 PHONE NO. 257-0711

Site verify Drainage to street
JR-4/28/05