

RESOLUTION OF PRELIMINARY DETERMINATION OF LEGISLATIVE BODY
UNDER DIVISION 4 OF THE STREETS AND HIGHWAYS CODE, THE
"SPECIAL ASSESSMENT INVESTIGATION, LIMITATION AND
MAJORITY PROTEST ACT OF 1931" NO. 2493

BE IT RESOLVED by the City Council of the City of Sacramento that certain improvements are proposed to be done and made within the boundaries of the proposed assessment district hereinafter described.

In connection therewith, said City Council hereby finds and determines as follows, to-wit:

1. That the nature of the proposed improvement and the location and extent thereof consists of improving "F" STREET, from the westerly boundary of "Ellis Tract" (as the same is shown on the official map or plat thereof filed in the office of the County Recorder of the County of Sacramento, State of California), produced northerly, to the easterly line of 53rd Street, produced northerly; by removing and disposing of all surplus and refuse material; constructing concrete curb and gutter and concrete sidewalk; installing cast iron gutter drain; reconstructing existing manhole; placing street monuments; grading; and constructing an asphaltic concrete pavement $5\frac{1}{2}$ " in thickness.

2. The boundaries of the district of lands proposed to be specially assessed to pay the costs and expenses of such proposed work and improvement are generally defined as follows, to-wit:

By a line commencing at the southwest corner of Lot 1 in said "Ellis Tract;" thence northerly along the westerly line of said Lot 1, and the said line produced northerly, to a point 120 feet north of the northerly line of "F" Street; thence easterly at right angles and parallel to the northerly line of "F" Street, to a point where the easterly line of 53rd Street would intersect if produced northerly; thence southerly along the said northerly production of the easterly line of 53rd Street, to the northerly line of "F" Street; thence to the northeast corner of Lot 1 "H Street Tract Unit No. 3" (as the same is shown on the official map or plat thereof filed in the office of the County Recorder of the County of Sacramento, State of California); thence to the southeast corner of said Lot 1; thence to the southwest corner of said Lot 1; thence to the southeast corner of Lot 10 in said "Ellis Tract;"

thence westerly along the southerly line of said "Ellis Tract," to the southwest corner of Lot 1, the point of beginning.

3. That the amount and portion of the cost of such proposed improvement proposed to be paid by the City of Sacramento from any source other than special assessments upon benefited property is nil.

4. The statute under which it is proposed to conduct proceedings for the proposed improvement is Division 7 of the Streets and Highways Code, the "Improvement Act of 1911;" with bonds to be issued as authorized under Division 10 of the Streets and Highways Code, the "Improvement Bond Act of 1915," said bonds to bear interest at the rate of five (5%) per cent per annum; and

BE IT FURTHER RESOLVED that the City Engineer is hereby directed to prepare for this Council a written Report upon the proposed improvement, such Report to contain all the information required by Division 4 of the Streets and Highways Code, the "Special Assessment Investigation, Limitation and Majority Protest Act of 1931."


IN THE CITY COUNCIL: Sacramento, California, June 5, 1942.

AYES: Anderson, Arnold, Harry, Klumpp, Kunz, Mitchell, Monk, Nielsen.

ABSENT: Scollano



City Clerk



Mayor

RESOLUTION APPROVING MAP AND DIAGRAM NO. 2493

BE IT RESOLVED by the City Council of the City of Sacramento that the map and diagram presented by the City Engineer, showing the property to be assessed for the improvement of "F" STREET, from the westerly boundary of "Ellis Tract" (as the same is shown on the official map or plat thereof filed in the office of the County Recorder of the County of Sacramento, State of California), produced northerly, to the easterly line of 53rd Street, produced northerly,

in the City of Sacramento, be, and the same is, hereby approved.

Adopted by the Sacramento City Council on date of June 5, 1942,
by the following vote:

AYES: Anderson, Arnold, Harry, Klumpp, Kunz, Mitchell, Monk,
Nielsen.

NOES: None
ABSENT: Scollan.



City Clerk



Mayor

RESOLUTION APPROVING PLANS, GRADES AND
SPECIFICATIONS NO. 2493

BE IT RESOLVED by the City Council of the City of Sacramento that the plans presented by the City Engineer, providing for the improvement of "F" STREET, from the westerly boundary of "Ellis Tract" (as the same is shown on the official map or plat thereof filed in the office of the County Recorder of the County of Sacramento, State of California), produced northerly, to the easterly line of 53rd Street, produced northerly,

in the City of Sacramento, be, and the same are, hereby approved and adopted;


BE IT FURTHER RESOLVED that the grades as shown on said plans be, and the same are, hereby adopted as the official grades; and

BE IT FURTHER RESOLVED that the specifications herewith submitted by the City Engineer for special types of work not included in the City of Sacramento's "Standard Specifications" be, and the same are, hereby approved and adopted.


Adopted by the Sacramento City Council on date of June 5, 1942,
by the following vote:

AYES: Anderson, Arnold, Harry, Klumpp, Kunz, Mitchell, Monk, Nielsen.

NOES: None
ABSENT: Scollan



Mayor



City Clerk

RESOLUTION No. 2493