

Resolution of Intention No. 2553

Pursuant to a law of the State of California, known as Division 7 of the Streets and Highways Code, the Improvement Act of 1911."

It is hereby resolved that it is the intention of the City Council of the City of Sacramento to order the following street work to be done, to-wit:

The improvement of the following in the City of Sacramento:

THE SOUTHERLY HALF OF 1ST AVENUE from a point 40 feet easterly of the easterly boundary of Swanston Park Unit #3, (as the same is shown on the official plat thereof filed in the office of the Sacramento County Recorder); to the easterly line of 12th Street; and 12TH STREET from the northerly boundary of said Swanston Park Unit #3 to the northerly line of Beverly Way; and PATTON WAY from the northerly boundary of said Swanston Park Unit #3 to the northerly line of Beverly Way by removing and disposing of all refuse and surplus material; grading and constructing concrete curbs, gutters and sidewalks; grading and constructing an asphaltic concrete pavement $5\frac{1}{2}$ inches in thickness; placing street monuments; installing cast iron gutter drains and connecting same to sewer system with six inch vitrified ironstone sewer pipe on Patton Way; and placing 2 inch by 6 inch Oregon Pine Header Boards on 1st Avenue.

BEVERLY WAY from the easterly boundary of said Swanston Park Unit #3 to the center line of Riverside Boulevard, by removing and disposing of all refuse and surplus material; grading and constructing concrete curbs, gutters and sidewalks; grading and constructing an asphaltic concrete pavement $5\frac{1}{2}$ inches in thickness; constructing a vitrified ironstone pipe sewer; constructing concrete manholes complete with cast iron curbs and covers; installing cast iron gutter drains and connecting same to sewer system with 6 inch vitrified ironstone sewer pipe; placing street monuments.

RIGHT-OF-WAYS owned by the City of Sacramento in the said Swanston Park Unit #3, by removing and disposing of all refuse and surplus material; and constructing a vitrified ironstone pipe sewer.

All of said work shall be done in accordance with the detailed plans therefor adopted by the City Council and now on file in the office of the City Engineer, and also in accordance with the "Standard Specifications for the Improvement of Streets and Alleys and for the Construction of Sewers" heretofore adopted by the said City Council.

Cast iron gutter drains shall be as shown on Cut No. 11 of said Specifications. Concrete curbs and gutters shall conform with Cut #13 of said Specifications.

Manhole covers shall be as shown on Cut 1B of said Specifications.

Sewer Joints shall be made with G-K Sewer Joint Compound as specified in Section 13 of said Specifications.

Asphaltic concrete pavement shall be as shown on Section 29 of said Specifications.

WHEREAS, said City Council has bound, and determined that pursuant to Section 2804 of Division 4 of the Streets and Highways Code of the State of California, the owners of more than 85% of the area of the property subject to assessment for the improvement, have signed and filed with the City Clerk a written petition for said improvement, and said owners did in said petition WAIVE the proceedings required by the "Special Assessment Investigation, Limitation, and Majority Protest Act of 1931", and the said City Council hereby approves of said WAIVER and resolves to commence proceedings as provided in Division 7 of the Streets and Highways Code, "The Improvement Act of 1911."

And whereas, in the opinion of said City Council said work is of more than local and ordinary public benefit, said Council hereby orders that the costs and expenses of said work and improvement shall be chargeable and charged upon a district of lands, which district is hereby declared to be the district benefited by said work and improvement and which is to be assessed to pay the costs and expenses thereof.

The exterior boundaries of said district and the extent of the territory included therein are shown upon the map of said district adopted and approved by the City Council on March 22, 1946, which map is now on file in the office of the City Engineer and to which reference is hereby made for a particular description of the boundaries of said district and of the extent of the territory included therein;

Saving and excepting from the above bounden and described district the area of all public streets, alleys, ways, boulevards, courts and avenues included therein.

Notice is hereby given that serial bonds to represent unpaid assessments and bear interest at the rate of four (4%) per cent per annum will be issued hereunder in the manner provided by the "Improvement Bond Act of 1915," the last installment of which bonds shall mature fourteen (14) years from the second day of July next succeeding ten (10) months from their date.

All persons objecting to said work, or to the extent of said assessment district, are required to file their objections in writing in the office of the City Clerk of the City of Sacramento, as required by law, and notice is hereby given to all persons interested that on the 12th day of April, 1946, at 8 o'clock p. m., in the Council Chamber of the City Council of the City of Sacramento, in the City Hall, on "I" Street, between 9th and 10th Streets, in said City, any and all persons having any objections to the proposed work and improvement may appear before said City Council and show cause why the proposed work and improvement shall not be carried out in accordance with this Resolution.

And the City Clerk is hereby directed to publish this Resolution twice in the Sacramento Union, a daily newspaper, as required by law.

IN THE CITY COUNCIL:

Sacramento, Calif., March 22, 1946

Adopted by the following vote:

AYES

NOES

George A. Klump

Mayor.

City Clerk of the City of Sacramento.

RESOLUTION No. 253

RESOLUTION APPROVING PLANS, GRADES AND
SPECIFICATIONS NO. 2553

BE IT RESOLVED by the City Council of the City of Sacramento that the plans presented by the City Engineer, providing for the improvement of Streets, Avenue, Ways, and Right-of-Ways in and adjacent to Swanston Park Unit #3 (as the same is shown on the official plat thereof filed in the office of the Sacramento County Recorder)

in the City of Sacramento, be, and the same are, hereby approved and adopted;

BE IT FURTHER RESOLVED that the grades as shown on said plans be, and the same are, hereby adopted as the official grades; and

BE IT FURTHER RESOLVED that the specifications herewith submitted by the City Engineer for special types of work not included in the City of Sacramento's "Standard Specifications" be, and the same are, hereby approved and adopted.


Adopted by the Sacramento City Council on date of March 22, 1946 by the following vote:

AYES:

NOES:
ABSENT:


A. P. Dunlop

City Clerk


George L. Klump
Mayor

RESOLUTION No. 2553

RESOLUTION APPROVING MAP AND DIAGRAM NO. 2553


BE IT RESOLVED by the City Council of the City of Sacramento that the map and diagram presented by the City Engineer, showing the property to be assessed for the improvement of Streets, Avenue, Ways, and Right-of-Ways in and adjacent to Swanston Park Unit #3 (as the same is shown on the official plat thereof filed in the office of the Sacramento County Recorder)

in the City of Sacramento, be, and the same is, hereby approved.


Adopted by the Sacramento City Council on date of March 22, 1946 by the following vote:

AYES:

NOES:
ABSENT:



City Clerk



Mayor

RESOLUTION No. 2553