

RESOLUTION APPROVING MAP AND DIAGRAM NO. 2552

BE IT RESOLVED by the City Council of the City of Sacramento that the map and diagram presented by the City Engineer, showing the property to be assessed for the improvement of 52nd Street from the southerly line of 9th Avenue to the northerly line of 11th Avenue, and proposed 11th Avenue from the westerly line of Lot 83 to the easterly line thereof, all in Ellwood Tract (as the same is shown on the official plat thereof filed in the office of the Sacramento County Recorder)

in the City of Sacramento, be, and the same is, hereby approved.

Adopted by the Sacramento City Council on date of 7th of June, 1946 by the following vote:


AYES:

NOES:

ABSENT:



\_\_\_\_\_  
City Clerk

  
Mayor

RESOLUTION No. 2552

RESOLUTION APPROVING PLANS, GRADES AND  
SPECIFICATIONS NO. 2552

BE IT RESOLVED by the City Council of the City of Sacramento that the plans presented by the City Engineer, providing for the improvement of 52nd Street from the southerly line of 9th Avenue to the northerly line of 11th Avenue, and proposed 11th Avenue from the westerly line of Lot 83 to the easterly line thereof, all in Ellwood Tract (as the same is shown on the official plat thereof filed in the office of the Sacramento County Recorder)

in the City of Sacramento, be, and the same are, hereby approved and adopted;

BE IT FURTHER RESOLVED that the grades as shown on said plans be, and the same are, hereby adopted as the official grades; and

BE IT FURTHER RESOLVED that the specifications herewith submitted by the City Engineer for special types of work not included in the City of Sacramento's "Standard Specifications" be, and the same are, hereby approved and adopted.

Adopted by the Sacramento City Council on date of June 7, 1946  
by the following vote:


AYES:

NOES:

ABSENT:



City Clerk

  
Mayor

RESOLUTION No. 2552

RESOLUTION OF PRELIMINARY DETERMINATION OF LEGISLATIVE BODY  
UNDER DIVISION 4 OF THE STREETS AND HIGHWAYS CODE, THE  
"SPECIAL ASSESSMENT INVESTIGATION, LIMITATION AND  
MAJORITY PROTEST ACT OF 1931" NO. 2552

BE IT RESOLVED by the City Council of the City of Sacramento that certain improvements are proposed to be done and made within the boundaries of the proposed assessment district hereinafter described.

In connection therewith, said City Council hereby finds and determines as follows, to-wit:

1. That the nature of the proposed improvement and the location and extent thereof consists of improving 52nd Street from the southerly line of 9th Avenue to the northerly line of 11th Avenue, and proposed 11th Avenue from the westerly line of Lot 83 to the easterly line thereof, all in Ellwood Tract (as the same is shown on the official plat thereof filed in the office of the Sacramento County Recorder), by removing and disposing of all refuse and surplus materials, grading and constructing concrete curbs, gutters, and sidewalks; constructing concrete manholes complete with cast iron curbs and covers; reconstructing existing manhole by placing curb and cover to proper grade; placing cast iron gutter drains and connecting same to sewer system with vitrified ironstone sewer pipe; grading and constructing vitrified ironstone pipe sewer; grading and constructing an asphaltic concrete pavement.

2. The boundaries of the district of lands proposed to be specially assessed to pay the costs and expenses of such proposed work and improvement are generally defined as follows, to-wit: Beginning with the northwest corner of Lot 72 of Ellwood Tract (as the same is shown on the official plat thereof filed in the office of the Sacramento County Recorder), as the same joins with 9th Avenue; thence easterly along the southerly boundary of 9th Avenue to the northeast corner of Lot 71 of said tract; thence southerly in a straight line along the easterly boundary of Lots 71, 70, 69, 68, 67, 66, 65, 64, 63, 62, 61, 60 of said Ellwood Tract to the southeast corner of Lot 60 which joins with the northerly boundary of 11th Avenue; thence westerly along the southerly boundary of Lot 60 of said tract which joins with 11th Avenue and along the northerly boundary of 11th Avenue in

a straight line with its junction of Lot 84 of said Ellwood tract; thence southerly along the easterly boundary of said Lot 84 which joins the westerly boundary of 52nd Street to the southeast corner of Lot 85 of said Ellwood; thence westerly along the southerly boundary of Lot 85 of said tract to the southwest corner of said Lot; thence northerly along the westerly boundary in a straight line from Lots 85, 84, 82, 81, 80, 79, 78, 77, 76, 75, 74, 73, 72 of Ellwood Tract to the point of beginning.

3. That the amount and portion of the cost of such proposed improvement proposed to be paid by the City of Sacramento from any source other than special assessments upon benefited property is nil.


4. The statute under which it is proposed to conduct proceedings for the proposed improvement is Division 7 of the Streets and Highways Code, the "Improvement Act of 1911;" with bonds to be issued as authorized under Division 10 of the Streets and Highways Code, the "Improvement Bond Act of 1915," said bonds to bear interest at the rate of four (4 %) per cent per annum; and

BE IT FURTHER RESOLVED that the City Engineer is hereby directed to prepare for this Council a written Report upon the proposed improvement, such Report to contain all the information required by Division 4 of the Streets and Highways Code, the "Special Assessment Investigation, Limitation and Majority Protest Act of 1931."

IN THE CITY COUNCIL: Sacramento, California, June 7th 1946.



City Clerk

  
Mayor

RESOLUTION No. 2552