



2

DEPARTMENT OF
PUBLIC WORKS

TRANSPORTATION DIVISION

CITY OF SACRAMENTO
CALIFORNIA

October 25, 1990

1023 J STREET
SUITE 200
SACRAMENTO, CA
95814-2819

916-449-5307
FAX 916-448-8450

Transportation and Community Development Committee
Sacramento, California

Honorable Members In Session:

SUBJECT: NORWOOD AVENUE IMPROVEMENTS - ADOPTION OF A RESOLUTION TO PROHIBIT PARKING ON THE EAST AND WEST SIDES OF NORWOOD AVENUE BETWEEN FAIRBANKS AVENUE AND MORRISON AVENUE

SUMMARY

This report recommends that the Transportation and Community Development Committee approve this report and refer it to the full City Council. Further, this report recommends City Council adopt the attached resolution to eliminate parking on the east and west sides of Norwood Avenue from Fairbanks Avenue to Morrison Avenue, (Exhibit A) pursuant to City Code Section 25.101

No additional City funds are requested.

BACKGROUND INFORMATION

Norwood Avenue is designated as a major street in the 1983 North Sacramento Community Plan. Currently, the roadway is one lane in each direction with partial segments of a two-way left turn lane. Norwood Avenue also accommodates parking on both sides of the roadway.

The current roadway widening project and construction of improvements on Norwood Avenue between Fairbanks Avenue and Morrison Avenue provide the opportunity to install an additional travel lane in both the northbound and southbound directions as well as a two-way left turn lane throughout the entire segment. This new striping plan cannot accommodate any parking. It will accommodate the installation of bike lanes that are shown on the City's Bikeway Master Plan and in the 1983 North Sacramento Community Plan.

Residents and businesses in the neighborhood have been notified of the proposed parking prohibition prior to this meeting.

FINANCIAL DATA

There are sufficient funds in the existing Capital Improvement Project TA51 (Norwood Avenue Improvements) to cover the cost of installing "No Parking" signs and the restriping of the roadway.

No additional City funds are requested.

Transportation and Community Development Committee
Norwood Avenue Improvements
October 25, 1990
Page 2

POLICY CONSIDERATIONS

The recommended resolution to eliminate parking is required by City Code Section 25.101, which prohibits stopping, standing or parking vehicles on streets described in resolutions adopted by City Council.

MBE/WBE EFFORTS

There is no MBE/WBE impact related to this matter.

RECOMMENDATION


It is recommended that Transportation and Community Development Committee approve this report and refer it to the full City Council. Further, this report recommends City Council adopt the resolution to prohibit parking on the east and west sides of Norwood Avenue between Fairbanks Avenue and Morrison Avenue.

Respectfully submitted,




MARILYN KUNTEMEYER
Supervising Engineer

RECOMMENDATION APPROVED:



DAVID R. MARTINEZ
Deputy City Manager

APPROVED:



MELVIN H. JOHNSON
Director of Public Works

Contact Person:

EDWARD WILLIAMS, Assistant Engineer
Transportation Division, 449-5307

October 25, 1990
District No. 2

EW:lm
CA3-23.L
10.1090

RESOLUTION NO.

ADOPTED BY THE SACRAMENTO CITY COUNCIL

ON DATE OF _____

**RESOLUTION TO PROHIBIT PARKING AT ALL TIMES
ON THE EAST AND WEST SIDES OF NORWOOD AVENUE
FROM FAIRBANKS AVENUE TO MORRISON AVENUE**

NOW, THEREFORE, BE IT RESOLVED BY THE COUNCIL OF THE CITY OF SACRAMENTO:

Pursuant to Section 25.101 of the Sacramento City Code, when signs are erected giving notice thereof, no person shall, at any time, park a vehicle upon the following described street or parts of the street:

The east and west sides of Norwood Avenue from Fairbanks Avenue to Morrison Avenue.

MAYOR

ATTEST:

CITY CLERK

CA3-23.L

FOR CITY CLERK USE ONLY

RESOLUTION NO.: _____

DATE ADOPTED: _____

EXHIBIT A

MORRISON AVENUE

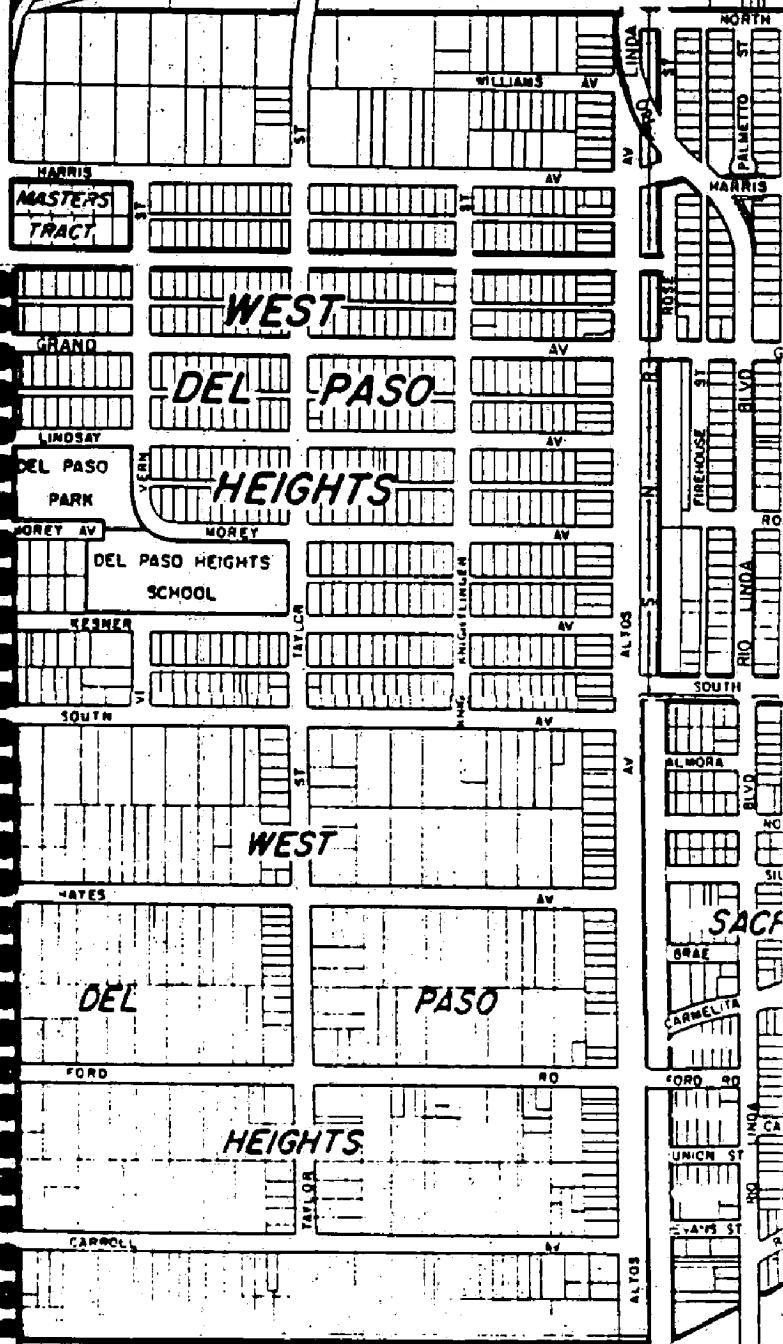
KNOLL

OAK

PARKING PROHIBITION ON NORWOOD AVENUE BETWEEN FAIRBANKS AVENUE AND MORRISON AVENUE

HEIGHTS

NORWOOD AVENUE

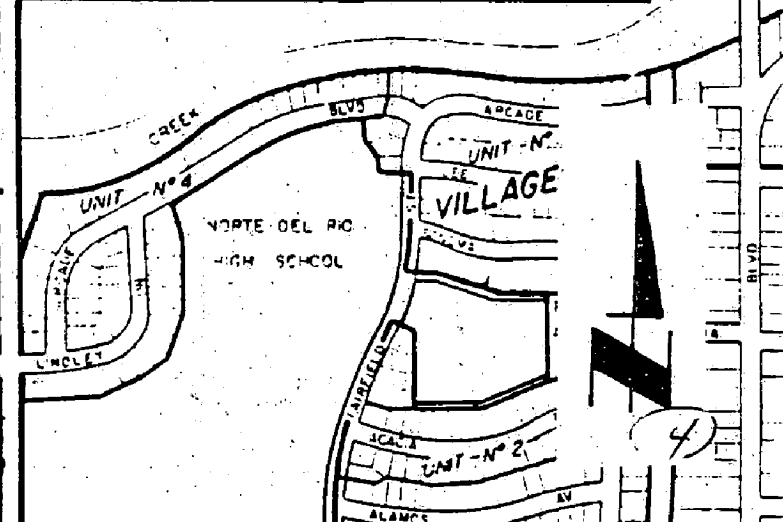
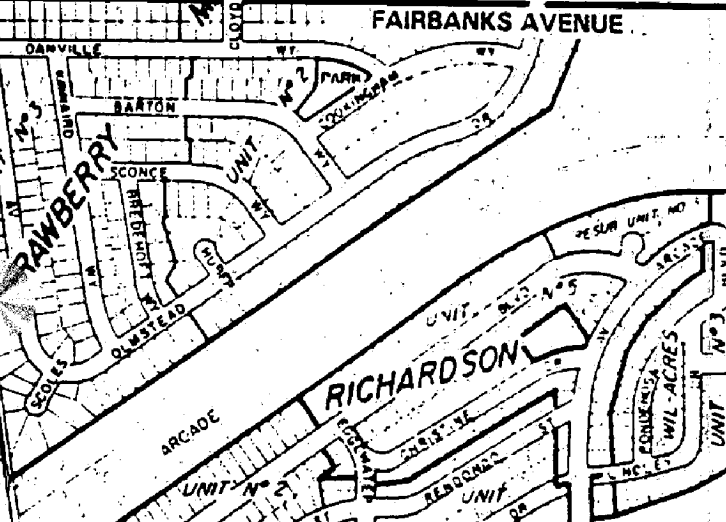
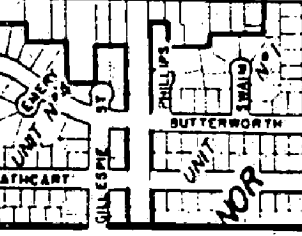


LUTEN AC.

STRAWBERRY TERRACE

FAIRBANKS SCHOOL

FAIRBANKS AVENUE



4