

RESOLUTION APPROVING REPORT AND FIXING TIME AND
PLACE OF HEARING THEREON NO. 2567

WHEREAS, the City Council of the City of Sacramento did heretofore, and on the 19th day of July, 1946, order the preparation by the City Engineer of the City of Sacramento of a Report under the provisions of the "Special Assessment Investigation, Limitation and Majority Protest Act of 1931," and covering certain proposed improvements on 50th Street from the southerly line of M Street to the southerly boundary of Larchmont Tract, and M Street from the easterly line of 48th Street to the westerly line of 51st Street

in the City of Sacramento; and


WHEREAS, said Report has been duly completed and presented to this City Council;

NOW, THEREFORE, IT IS HEREBY RESOLVED BY THE CITY COUNCIL OF THE CITY OF SACRAMENTO:


That said Report, having been duly examined and considered by said City Council, the same is hereby approved; and it is hereby ordered that said Report be forthwith filed with the Clerk of this City Council, and that said Clerk endorse thereon the fact and date of its approval.

IT IS FURTHER RESOLVED that this City Council hereby fixes the 30th day of August, 1946, at the hour of 8:15 o'clock P. M. as the time for hearing upon the said Report; and hereby orders that said hearing shall be held and conducted by the City Council at the City Council Chamber in the City Hall on "I" Street, between 9th and 10th Streets, in said City of Sacramento. The Clerk of the City Council is hereby ordered and directed to give notice of said hearing in the time, form and manner provided by law.

IN THE CITY COUNCIL: Sacramento, California, July 19, 1946



City Clerk



Mayor

RESOLUTION No. 2567

RESOLUTION OF PRELIMINARY DETERMINATION OF LEGISLATIVE BODY
UNDER "SPECIAL ASSESSMENT INVESTIGATION, LIMITATION AND
MAJORITY PROTEST ACT OF 1931" NO. 2567

BE IT RESOLVED by the City Council of the City of Sacramento that certain improvements are proposed to be done and made within the boundaries of the proposed assessment district hereinafter described.

In connection therewith, said City Council hereby finds and determines as follows, to-wit:

1. That the nature of the proposed improvement and the location and extent thereof consists of improving 50th Street from the southerly line of M Street to the southerly boundary of Larchmont Tract, and M Street from the easterly line of 48th Street to the westerly line of 51st Street

2. The boundaries of the district of lands proposed to be specially assessed to pay the costs and expenses of such proposed work and improvement are generally defined as follows, to-wit:

Beginning at the northwest corner of Lot 17 in the Edwin Tuller Tract, as same is shown on the official map or plat thereof filed in the office of the Sacramento County Recorder, and continuing easterly along the northerly line of said Lot 17 and the northerly lines of Lot 7-8-9-10-11-12-13 of Larchmont Tract as same is shown on the official map or plat thereof filed in the office of the Sacramento County Recorder to the northeast corner thereof; thence southerly along the westerly line of 51st Street to the southeast corner of the north 110' of Lot 14 of Larchmont Tract; thence westerly along the southerly line of the North 110' of Lots 14-15-16 and the prolongation thereto to Lot 23; thence southerly to the southeast corner of Lot 20; thence westerly along the southerly boundary of Lots 20 and 29 to the southwest corner of said Lot ~~22~~ 29; thence northerly along the westerly boundary of said Larchmont Tract to a point which

corresponds with the southerly boundary of Lot 2 in Hill and Atkins Subdivision, as same is shown on the official map or plat thereof filed in the office of the Sacramento County Recorder; thence westerly a right angles along the southerly boundary of Lot 2 of Hill and Atkins Subdivision to the easterly line of 48th Street; thence northerly along the easterly line of 48th Street to the point of beginning.

3. That the amount and portion of the cost of such proposed improvement proposed to be paid by the City of Sacramento from any source other than special assessments upon benefited property is ~~nil~~.

4. The statute under which it is proposed to conduct proceedings for the proposed improvement is the "Improvement Act of 1911," approved April 7, 1911, and the several acts amendatory thereof or supplemental thereto; with bonds to be issued as authorized under the "Improvement Bond Act of 1915," approved June 11, 1915, and the several acts amendatory thereof or supplemental thereto, said bonds to bear interest at the rate of ~~four~~ 4 (%) per cent per annum; and

BE IT FURTHER RESOLVED that the City Engineer is hereby directed to prepare for this Council a written Report upon the proposed improvement, such Report to contain all the information required by Section 3 of the "Special Assessment Investigation, Limitation and Majority Protest Act of 1931," approved June 8, 1931, and the several acts amendatory thereof or supplemental thereto.

IN THE CITY COUNCIL: Sacramento, California, July 19


19
45

Adopted by the following vote:


AYES:

NOES:

ABSENT:



City Clerk


Mayor

RESOLUTION No. 2567

RESOLUTION APPROVING PLANS, GRADES AND
SPECIFICATIONS NO. 2567

BE IT RESOLVED by the City Council of the City of Sacramento that the plans presented by the City Engineer, providing for the improvement of 50th Street from the southerly line of M Street to the southerly boundary of Larchmont Tract, and M Street from the easterly line of 48th Street to the westerly line of 51st Street

in the City of Sacramento, be, and the same are, hereby approved and adopted;

BE IT FURTHER RESOLVED that the grades as shown on said plans be, and the same are, hereby adopted as the official grades; and


BE IT FURTHER RESOLVED that the specifications herewith submitted by the City Engineer for special types of work not included in the City of Sacramento's "Standard Specifications" be, and the same are, hereby approved and adopted.


Adopted by the Sacramento City Council on date of July 19, 1946 by the following vote:

AYES:

NOES:

ABSENT:


Mayor


City Clerk

RESOLUTION No. 2567

RESOLUTION APPROVING MAP AND DIAGRAM NO. 2567

BE IT RESOLVED by the City Council of the City of Sacramento that the map and diagram presented by the City Engineer, showing the property to be assessed for the improvement of 50th Street from the southerly line of M Street to the southerly boundary of Larchmont Tract, and M Street from the easterly line of 48th Street to the westerly line of 51st Street

in the City of Sacramento, be, and the same is, hereby approved.

Adopted by the Sacramento City Council on date of July 19, 1946

_____ by the following vote:

AYES:

NOES:

ABSENT:

A. G. Denton

City Clerk

George L. Rupp
Mayor

RESOLUTION No. 2567