

RESOLUTION OF PRELIMINARY DETERMINATION OF LEGISLATIVE BODY
UNDER "SPECIAL ASSESSMENT INVESTIGATION, LIMITATION AND
MAJORITY PROTEST ACT OF 1931" NO. 2533

BE IT RESOLVED by the City Council of the City of Sacramento that certain improvements are proposed to be done and made within the boundaries of the proposed assessment district hereinafter described.

In connection therewith, said City Council hereby finds and determines as follows, to-wit:

1. That the nature of the proposed improvement and the location and extent thereof consists of improving 58th Street from the center line of M Street to the northerly line of Folsom Boulevard, by removing and disposing of all refuse and surplus materials; constructing concrete curbs, gutters, and sidewalks; constructing vitrified iron stone pipe sewer; installing cast iron gutter drain, and connecting same to sewer system with vitrified iron stone sewer pipe; resetting existing gutter drains; constructing concrete manhole complete with cast iron curb and cover; reconstructing existing manholes by placing curb and cover to proper grade; installing water service taps; installing street monument; grading and constructing an asphaltic concrete pavement $5\frac{1}{2}$ inches in thickness.

2. The boundaries of the district of lands proposed to be specially assessed to pay the costs and expenses of such proposed work and improvement are generally defined as follows, to-wit: Commencing at a point, said point being the northwest corner of Lot 335 of Smith Tract #4 (as the same is shown on the official map or plat thereof, filed in the office of the Sacramento County Recorder); thence southerly on the westerly line of said Lot 335; thence westerly along the northerly line of Lot 334 of said Tract; thence southerly on the westerly line of Lots 334 to 322 both inclusive of said Tract; thence easterly along the southerly line of said Lot 322, to the


westerly line of Lot 321 of said Tract; thence southerly on the westerly line of said Lot 321 to the northerly line of Folsom Boulevard; thence easterly on the northerly line of Folsom Boulevard to the easterly line of Lot 1 of Wunder Tract, (as the same is shown on the official map or plat thereof filed in the office of the Sacramento County Recorder); thence northerly on the easterly line of said Lot 1 to the northeast corner thereof; thence easterly on the northerly boundary of said Wunder Tract to the easterly line of Lot 58 of Smith Tract #3, (as the same is shown on the official map or plat thereof filed in the office of the Sacramento County Recorder); thence northerly along the easterly line of said Lot 58 to a point on the southerly line of Lot 63 of said Smith Tract #3; thence easterly along the southerly line of said Lot 63 to a point 476 feet distant from the easterly line of 58th Street; thence northerly along a line 476 feet distant from the easterly line of 58th Street and parallel thereto to a point 64.05 feet southerly from the northerly line of Lot 65 of said Smith Tract #3; thence westerly along a line 64.05 feet southerly from the northerly line of said Lot 65 and parallel thereto to a point 154.5 feet easterly from the easterly line of 58th Street; thence northerly along a line 154.5 feet distant from the easterly line of 58th Street and parallel thereto to a point on the northerly line of Lot 66 of said Smith Tract #3; thence westerly along the northerly line of said Lot 66 to the easterly line of 58th Street; thence southerly on the easterly line of 58th Street to a point said point being the easterly projection of the southerly line of M Street; thence westerly along the southerly line of M Street to the point of beginning.

3. That the amount and portion of the cost of such proposed improvement proposed to be paid by the City of Sacramento from any source other than special assessments upon benefited property is None.

4. The statute under which it is proposed to conduct proceedings for the proposed improvement is Division 7 of the Streets and Highways Code, the "Improvement Act of 1911;" with bonds to be issued as authorized under Division 10 of the Streets and Highways Code, the "Improvement Bond Act of 1915," said bonds to bear interest at the rate of five (5 %) per cent per annum; and

BE IT FURTHER RESOLVED that the City Engineer is hereby directed to prepare for this Council a written Report upon the proposed improvement, such Report to contain all the information required by Division 4 of the Streets and Highways Code, the "Special Assessment Investigation, Limitation and Majority Protest Act of 1931."

IN THE CITY COUNCIL: Sacramento, California, October 12 1945.



City Clerk



Mayor

RESOLUTION No. 2533

RESOLUTION APPROVING PLANS, GRADES AND
SPECIFICATIONS NO. 2533

BE IT RESOLVED by the City Council of the City of Sacramento that the plans presented by the City Engineer, providing for the improvement of **58th Street from the center line of M Street to the northerly line of Folsom Boulevard**

in the City of Sacramento, be, and the same are, hereby approved and adopted;


BE IT FURTHER RESOLVED that the grades as shown on said plans be, and the same are, hereby adopted as the official grades; and

BE IT FURTHER RESOLVED that the specifications herewith submitted by the City Engineer for special types of work not included in the City of Sacramento's "Standard Specifications" be, and the same are, hereby approved and adopted.


Adopted by the Sacramento City Council on date of **October 12, 1945** by the following vote:

AYES:

NOES:
ABSENT:



Mayor



City Clerk

RESOLUTION No. 2533

RESOLUTION APPROVING MAP AND DIAGRAM NO. 2533

BE IT RESOLVED by the City Council of the City of Sacramento that the map and diagram presented by the City Engineer, showing the property to be assessed for the improvement of 58th Street from the center line of M Street to the northerly line of Folsom Boulevard

in the City of Sacramento, be, and the same is, hereby approved.

Adopted by the Sacramento City Council on date of October 12, 1945
by the following vote:

AYES:

NOES:
ABSENT:

H. G. Denton

City Clerk

J. M. Mark

Mayor

RESOLUTION No. 2533