

RESOLUTION NO. 2008-023

Adopted by the Sacramento City Council

January 15, 2008

APPROVING IMPLEMENTATION OF ANGLED PARKING (PN: TT61, S15071500)

BACKGROUND

- A. On August 25, 1998, City Council adopted Resolution No. 98-436 establishing a Citywide On-Street Angled Parking Program and approved angled parking on 21 City streets. In 1999, staff established the following criteria for evaluating angled parking locations:
1. The number of vehicles traveling on the street segment must be less than 4,000 vehicles per day.
 2. The street must be at least 48 feet wide from curb to curb.
 3. The speed limit must be less than or equal to 30 miles per hour.
 4. Potential impacts to Class II bicycle facilities and/or Regional Transit bus routes are reviewed on the proposed section.
 5. The Fire and Police Departments also review the locations for potential conflicts.
- B. After a street has been evaluated and found to meet all of the criteria identified above, the residents or property / business owners on each street are balloted. Angled parking is to be recommended for implementation to the City Council if the majority of ballots received are in favor of the angled parking request.
- C. The following location has met the City's criteria and ballot response requirement:
1. West side of 17th Street between S Street and T Street.

BASED ON THE FACTS SET FORTH IN THE BACKGROUND, THE CITY COUNCIL RESOLVES AS FOLLOWS:

- Section 1. Approve implementation of angled parking on the following street through the On-Street Angled Parking Program (PN: TT61, S15071500):
1. West side of 17th Street between S Street and T Street.
- Section 2. Angled parking regulations pursuant to Section 10.36.290 of the Sacramento City Code shall apply to the following streets:
1. West side of 17th Street between S Street and T Street.

Table of Contents:

Exhibit A: Map of Angled Parking Project (PN: TT61, S15071500)


Adopted by the City of Sacramento City Council on January 15, 2008 by the following vote:

Ayes: Councilmembers Cohn, Fong, Hammond, McCarty, Pannell, Sheedy,
Tretheway, Waters, and Mayor Fargo.

Noes: None.


Abstain: None.

Absent: None.



Mayor Heather Fargo

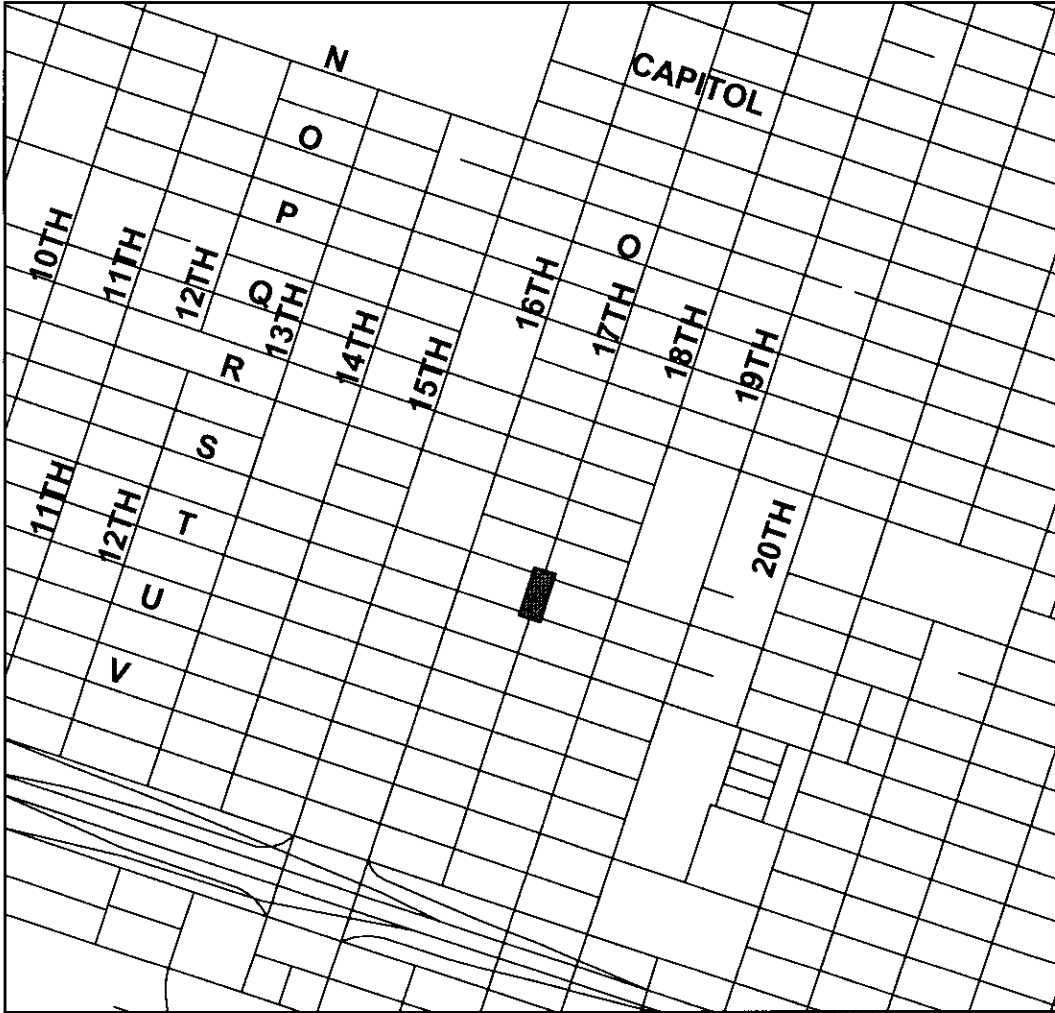
Attest:



Shirley Concolino, City Clerk

Location map for

ANGLED PARKING PROJECT (PN:TT61)



Map Contact: Hamid Khalessi
Date: December 10, 2007

Project Location

