

RESOLUTION DETERMINING INITIAL VIEW  
OF LEGISLATIVE BODY THAT DEBT LIMITA-  
TION WILL NOT BE EXCEEDED NO. 2491


WHEREAS, the City Council of the City of Sacramento did, on the 1st day of May, 1942, adopt its Resolution No. 2491 entitled "Preliminary Determination of Legislative Body Under Division 4 of the Streets and Highways Code, the 'Special Assessment Investigation, Limitation and Majority Protest Act of 1931;'"

NOW, THEREFORE, IT IS HEREBY RESOLVED, FOUND AND DETERMINED by said City Council that it is the initial view of this Council that the contemplated improvement described in said Resolution No. 2491 above referred to is one in which the probable assessments will not exceed the limitations set up by said Act above referred to;


RESOLVED, FURTHER, that the Clerk of this Council is hereby ordered and directed to give notice of the contemplated action of this Council by mailing to interested property owners a "Notice of Proposed Assessment" in the time, form and manner, and to the persons, all as provided in said Act above referred to.

IN THE CITY COUNCIL: Sacramento, California, May 1, 1942.

AYES: Anderson, Arnold, Harry, Klumpp, Kunz, Mitchell, Monk,  
Nielsen, Scollan



City Clerk



Mayor

RESOLUTION OF PRELIMINARY DETERMINATION OF LEGISLATIVE BODY  
UNDER DIVISION 4 OF THE STREETS AND HIGHWAYS CODE, THE  
"SPECIAL ASSESSMENT INVESTIGATION, LIMITATION AND  
MAJORITY PROTEST ACT OF 1931" NO. 2491

BE IT RESOLVED by the City Council of the City of Sacramento that certain improvements are proposed to be done and made within the boundaries of the proposed assessment district hereinafter described.

In connection therewith, said City Council hereby finds and determines as follows, to-wit:

1. That the nature of the proposed improvement and the location and extent thereof consists of improving 52ND STREET, from the southerly boundary of "Brier Terrace" (as the same is shown on the official map or plat thereof filed in the office of the County Recorder of the County of Sacramento, State of California), to a point 122.08 feet north of the northerly line of Folsom Boulevard; by removing and disposing of all surplus and refuse material grading; and constructing concrete sidewalk on official line and grade where the same does not exist on official line and grade.

2. The boundaries of the district of lands proposed to be specially assessed to pay the costs and expenses of such proposed work and improvement are generally defined as follows, to-wit:

North by the southerly boundary of said "Brier Terrace;" east by the westerly line of Rodeo Way; west by a line parallel to the westerly line of 52nd Street and 120 feet distant therefrom, measured at right angles; and south by a line commencing at the southwest corner of Lot 11 "Martindale" (as the same is shown on the official map or plat thereof filed in the office of the County Recorder of the County of Sacramento, State of California); thence easterly to the southeast corner of said Lot 11; thence easterly to the southwest corner of Lot 18 in the said "Martindale;" thence easterly to the southeast corner of said "Martindale," said point being the westerly line of Rodeo Way.


(No Report)

3. That the amount and portion of the cost of such proposed improvement proposed to be paid by the City of Sacramento from any source other than special assessments upon benefited property is nil.

4. The statute under which it is proposed to conduct proceedings for the proposed improvement is Division 7 of the Streets and Highways Code, the "Improvement Act of 1911;" with bonds to be issued as authorized under Division 10 of the Streets and Highways Code, the "Improvement Bond Act of 1915," said bonds to bear interest at the rate of five (5%) per cent per annum.

IN THE CITY COUNCIL: Sacramento, California, May 1, 1942.

AYES: Anderson, Arnold, Harry, Klumpp, Kunz, Mitchell, Monk, Nielsen, Scollan.

  
A. G. Denton

City Clerk

  
Mayor

RESOLUTION APPROVING MAP AND DIAGRAM NO. 2491

BE IT RESOLVED by the City Council of the City of Sacramento that the map and diagram presented by the City Engineer, showing the property to be assessed for the improvement of 52nd Street, from the southerly boundary of "Brier Terrace" (as the same is shown on the official map or plat thereof filed in the office of the County Recorder of the County of Sacramento, State of California), to a point 122.08 feet north of the northerly line of Folsom Boulevard,

in the City of Sacramento, be, and the same is, hereby approved.

Adopted by the Sacramento City Council on date of May 1, 1942,  
by the following vote:

AYES: Anderson, Arnold, Harry, Klumpp, Kunz, Mitchell, Monk,  
Nielsen, Scollan.

NOES: None  
ABSENT: None



City Clerk



Mayor

RESOLUTION APPROVING PLANS, GRADES AND  
SPECIFICATIONS NO. 2491

BE IT RESOLVED by the City Council of the City of Sacramento that the plans presented by the City Engineer, providing for the improvement of 52nd Street, from the southerly boundary of "Brier Terrace" (as the same is shown on the official map or plat thereof filed in the office of the County Recorder of the County of Sacramento, State of California), to a point 122.08 feet north of the northerly line of Folsom Boulevard,

in the City of Sacramento, be, and the same are, hereby approved and adopted;

BE IT FURTHER RESOLVED that the grades as shown on said plans be, and the same are, hereby adopted as the official grades; and

BE IT FURTHER RESOLVED that the specifications herewith submitted by the City Engineer for special types of work not included in the City of Sacramento's "Standard Specifications" be, and the same are, hereby approved and adopted.


Adopted by the Sacramento City Council on date of May 1, 1942,  
by the following vote:

AYES: Anderson, Arnold, Harry, Klumpp, Kunz, Mitchell, Monk,  
Nielsen, Scollan.

NOES: None  
ABSENT: None



Mayor



City Clerk

RESOLUTION No. 2491