

CITY OF SACRAMENTO

1231 I Street, Sacramento, CA 95814

Permit No: 0510139

Insp Area: 1

Thos Bros: 297J4

Site Address: 4830 B ST SAC

Parcel No: 004-0142-011

Sub-Type: ASFR

Housing (Y/N): N

CONTRACTOR
PERRY CONSTRUCTION
7932 ELMONT ST
ELVERTA CA 95626

OWNER
MCVICAR LAWRENCE/SALLY
4830 B ST
SACRAMENTO, CA 95819

ARCHITECT

Nature of Work: 554 SF ADDITION & REMODEL TO SFD CREATING MASTER BED/BATH & EXTEND FAMILY ROOM

CONSTRUCTION LENDING AGENCY : I hereby affirm under penalty of perjury that there is a construction lending agency for the performance of the work for which this permit is issued (Sec. 3097, Civ. C).

Lender's Name _____ Lender's Address _____

LICENSED CONTRACTORS DECLARATION: I hereby affirm under penalty of perjury that I am licensed under provisions of Chapter 9 (commencing with section 7000) of Division 3 of the Business and Professions Code and my license is in full force and effect

License Class B1 License Number 539258 Date 8-22-05 Contractor Signature

OWNER-BUILDER DECLARATION: I hereby affirm under penalty of perjury that I am exempt from the contractors License Law for the following reason (Sec. 7031.5, Business and Professions Code; any city or county which requires a permit to construct, alter, improve, demolish, or repair any structure, prior to its issuance, also requires the applicant for such permit to file a signed statement that he or she is licensed pursuant to the provisions of the Contractors License Law (Chapter 9 (commencing with Section 7000) of Division 8 of the Business and Professions Code) or that he or she is exempt therefrom and the basis for the alleged exemption. Any violation of Section 7031.5 by any applicant for a permit subjects the applicant to a civil penalty of not more than five hundred dollars (\$500.00);

I, as a owner of the property, or my employees with wages as their sole compensation, will do the work, and the structure is not intended or offered for sale (Sec. 7044, Business and Professional Code: The Contractors License Law does not apply to an owner of property who builds or improves thereon, and who does such work himself or herself or through his/her own employees, provided that such improvements are not intended or offered for sale. If, however, the building or improvement is sold within one year of completion, the owner-builder will have the burden of proving that he/she did not build or improve for the purpose of sale.)

I, as owner of the property, am exclusively contracting with licensed contractors to construct the project (Sec. 7044, Business and Professions Code: The Contractors License Law does not apply to an owner of property who builds or improves thereon, and who contracts for such projects with a contractor(s) licensed pursuant to the Contractors License Law).

I am exempt under Sec. _____ B& PC for this reason: _____
Date _____ Owner Signature _____

PAID
CITY OF SACRAMENTO
AUG 22 2005
NORTH PERMIT

IN ISSUING THIS BUILDING PERMIT, the applicant represents, and the city relies on the representation of the applicant, that the applicant verified all measurements and locations shown on the application or accompanying drawings and that the improvement to be constructed does not violate any law or private agreement relating to permissible or prohibited locations for such improvements. This building permit does not authorize any illegal location of any improvement or the violation of any private agreement relating to location of improvements.

I certify that I have read this application and state that all information is correct. I agree to comply with all city and county ordinances and state laws relating to building construction and hereby authorize representative(s) of this city to enter upon the abovementioned property for inspection purposes.

Date 8-22-05 Applicant/Agent Signature

WORKER'S COMPENSATION DECLARATION: I hereby affirm under penalty of perjury one of the following declarations:

I have and will maintain a certificate of consent to self-insure for workers' compensation as provided for by Section 3700 of the Labor Code, for the performance of work for which the permit is issued.

I have and will maintain workers' compensation insurance, as required by Section 3700 of the Labor Code, for the performance of the work for which this permit is issued. My workers' compensation insurance carrier and policy number are:


Carrier NO EMPLOYEES Policy Number _____ Exp Date _____

(This section need not be completed if the permit is for \$100 or less) I certify that in the performance of the work for which this permit is issued, I shall not employ any person in any manner so as to become subject to the workers' compensation laws of California and agree that if I should become subject to the workers' compensation provisions of Section 3700 of the Labor Code, I shall forthwith comply with those provisions.

Date 8-22-05 Applicant Signature

WARNING: FAILURE TO SECURE WORKER'S COMPENSATION COVERAGE IS UNLAWFUL AND SHALL SUBJECT AN EMPLOYER TO CRIMINAL PENALTIES AND CIVIL FINES UP TO ONE HUNDRED THOUSAND DOLLARS (\$100,000) IN ADDITION TO THE COST OF COMPENSATION, DAMAGES AS PROVIDED FOR IN SECTION 3706 OF THE LABOR CODE, INTEREST AND ATTORNEY'S FEE.

THIS PERMIT SHALL EXPIRE BY LIMITATION IF WORK IS NOT COMMENCED WITHIN 180 DAYS.



Downtown Permit Center
 1231 I Street, Suite 200
 Sacramento, CA 95814
 Help Line: 1-916-264-5656

CITY OF SACRAMENTO
 DEVELOPMENT SERVICES DEPARTMENT
 BUILDING DIVISION
www.cityofsacramento.org

North Permit Center
 2101 Arena Blvd., Suite 200
 Sacramento, CA 95834
 Inspection: 1-916-808-4677

SITE DRAINAGE AND ENCROACHMENT QUESTIONNAIRE

PARCEL # 004 - 0142 - 011 PERMIT # 0510139
 SITE ADDRESS 4830 B ST ACREAGE 14

The City of Sacramento requires a building site to be graded to drain correctly and site drainage routed to an approved location. To help us understand the site drainage for your project and determine if a driveway permit or an encroachment permit is required please answer the following questions. All questions must be answered.

- | | | |
|------------------------------------------------------------------------------------|-------------------------------------|-----------------------------------------|
| 1. Are there existing structures on the site? | <input checked="" type="radio"/> Y | <input type="radio"/> N |
| 2. Is there an existing concrete or paved driveway to this parcel from the street? | <input checked="" type="radio"/> Y | <input type="radio"/> *N |
| 3. Will the existing access to this parcel be changed in any way for this project? | <input checked="" type="radio"/> *Y | <input checked="" type="radio"/> N |
| 4. Are all portions of the lot higher than the crown of the street? | <input checked="" type="radio"/> Y | <input type="radio"/> *N |
| 5. Are all portions of the lot higher than the back of the sidewalk? | <input checked="" type="radio"/> Y | <input type="radio"/> *N |
| 6. Is there a curb and gutter at the street level? | <input checked="" type="radio"/> Y | <input type="radio"/> N |
| 7. Is there a sidewalk with a curb and gutter at the street? | <input checked="" type="radio"/> *Y | <input type="radio"/> N |
| 8. Is the curb at the street square? | <input checked="" type="radio"/> *Y | <input checked="" type="radio"/> N N/A |
| 9. Is there a rolled curb at the street? | <input checked="" type="radio"/> Y | <input type="radio"/> N N/A |
| 10. Is there a drainage ditch or culvert at the street? | <input type="radio"/> Y | <input checked="" type="radio"/> N N/A |
| 11. Does the lot drain from back to front? | <input checked="" type="radio"/> Y | <input type="radio"/> *N |
| 12. Does the lot drain from front to rear? | <input type="radio"/> Y | <input checked="" type="radio"/> *N |
| 13. Does another lot drain across this parcel? | <input checked="" type="radio"/> *Y | <input checked="" type="radio"/> N |
| 14. Does the lot drain from side to side? | <input checked="" type="radio"/> *Y | <input checked="" type="radio"/> N |
| 15. Does the site have an existing low area or drainage swale? | <input checked="" type="radio"/> *Y | <input checked="" type="radio"/> N |
| 16. Does the drainage swale drain to an adjacent parcel? | <input checked="" type="radio"/> *Y | <input checked="" type="radio"/> N N/A |
| 17. Does the drainage swale drain to the street? | <input type="radio"/> Y | <input checked="" type="radio"/> *N N/A |
| 18. Will existing drainage be re-routed? | <input checked="" type="radio"/> *Y | <input checked="" type="radio"/> N |
| 19. Will drainage ditches or culverts be constructed or modified? | <input checked="" type="radio"/> *Y | <input checked="" type="radio"/> N N/A |
| 20. Did this project require approval from the Zoning Administrator? | <input checked="" type="radio"/> *Y | <input checked="" type="radio"/> N |
| 21. Did the project require approval from the Planning Administrator? | <input checked="" type="radio"/> *Y | <input type="radio"/> N |

N-N

???

SITE DRAINAGE AND ENCROACHMENT QUESTIONNAIRE


- | | | | |
|---------------------------------------------------------------------------------------------------------------------------------------------|----|------------------------------------|-----|
| 22. Is there any tree, telephone pole, guy wire or similar obstruction located at the front of the property adjacent to the street or road? | *Y | <input type="radio"/> N | |
| 23. Is this a corner lot? | *Y | <input type="radio"/> N | |
| 24. Is the posted speed limit on this street greater than 25 MPH? | *Y | <input type="radio"/> N | |
| 25. Is this parcel located on a four-lane street? | *Y | <input type="radio"/> N | |
| 26. If site is greater than 1/2 acre has an erosion and sediment control plan been submitted? | Y | <input checked="" type="radio"/> N | N/A |
| 27. If site disturbs 1 acre or more has a copy of the State General Permit NOI and SWPPP been submitted? | Y | <input checked="" type="radio"/> N | N/A |
| 28. If site is part of a larger subdivision greater than 1 acre has a copy of the State General Permit NOI and SWPPP been submitted? | Y | <input checked="" type="radio"/> N | N/A |

CIRCLE THE DRAWING NUMBER BELOW THAT BEST ILLUSTRATES THE EXISTING CONDITION AT THE LOCATION OF THE PROPOSED DRIVEWAY OR SITE ACCESS.

#1) NO CURB, GUTTER OR SIDEWALK

SWALE


STREET OR ROAD



#2) SIDEWALK

ROLLED CURB


STREET



#3) SIDEWALK

VERTICAL CURB

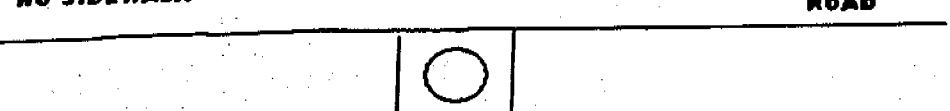
STREET



#4) NO SIDEWALK

DITCH WITH CULVERT


ROAD



#5 OTHER
PROVIDE
DETAIL HERE

The information provided on this document is accurate. I understand that if this form is incomplete, contains inaccurate or misleading information, the project located at this address may be delayed until any drainage or encroachment issues are resolved to the satisfaction of the City of Sacramento.

SIGNED *[Signature]* DATE 8-08-05
 TITLE CONTRACTOR
 PHONE NO. 916-275-8437



0510139

DATE: 7-11-04

CITY OF SACRAMENTO
DEVELOPMENT SERVICES DIVISION
FAXED PERMIT APPLICATION (certain restrictions apply)

Fax # 916-264-1901

Faxed request must be received in this office by 3:00 p.m. to be processed the following work day.
Note: Contractors must have a current certificate of Worker's Compensation Insurance.

Note: Work started before a Building Permit is issued will be subject to a quad fee

IN ORDER TO PROCESS THIS REQUEST, ALL THE FOLLOWING INFORMATION MUST BE PROVIDED:

RESIDENTIAL APARTMENTS (4+ units per building) COMMERCIAL (limited)

CONTRACT PRICE \$100,000

JOB ADDRESS: 4830 B STREET UNIT # _____

CONTACT PERSON: MARK PEREY CONTACT PHONE: 275-8437 License # ~~5282~~

Property Owner: LAWRENCE & SALLY McVICAR Contractor: PERRY CONST Address: 2121 NATOMAS CROSSING DR 539258

Address: 4830 B STREET City/State/Zip: SACRAMENTO, CA 958 City/State/Zip: SACRAMENTO, CA 95834

Phone: 455-2078 Phone: 992-6064 FAX: 991-1128

NATURE OF REQUEST: Indicate from the selections below & provide details under description of work.

<input type="checkbox"/> REROOF (excluding tile) <input type="checkbox"/> TEAR-OFF <input type="checkbox"/> RESHEET <input checked="" type="checkbox"/> HOUSE <input type="checkbox"/> GARAGE # SQUARES: _____ Material: _____ <input type="checkbox"/> SIDING <input type="checkbox"/> wood <input type="checkbox"/> T-111 <input type="checkbox"/> Horiz <input type="checkbox"/> vinyl <input type="checkbox"/> stucco Note: Design Review approval may be required in certain areas.	<input type="checkbox"/> HVAC INSTALLATIONS (residential ONLY) <input type="checkbox"/> CHANGE-OUT <input type="checkbox"/> NEW <input type="checkbox"/> Heat Pump <input type="checkbox"/> Package <input type="checkbox"/> Split system <input type="checkbox"/> Roof mount <input type="checkbox"/> Cut-in <input type="checkbox"/> Heat pump or elect. unit to gas. <input type="checkbox"/> Wall furnace <input type="checkbox"/> Other (describe below) Value of duct work: _____ Equipment: \$ _____ Cut-in: \$ _____ Note: Design Review approval may be required for rooftop units.	<input type="checkbox"/> WATER HEATER (residential ONLY) <input type="checkbox"/> GAS <input type="checkbox"/> ELECTRIC <input type="checkbox"/> Change-out <input type="checkbox"/> Electric to Gas <input type="checkbox"/> Relocate <input type="checkbox"/> New <input type="checkbox"/> DRY ROT OR TERMITE DAMAGE REPAIR (Describe locations below) Note: Design Review approval may be required in certain areas.	<input type="checkbox"/> MINOR ELECTRIC and/or MINOR PLUMBING (residential ONLY) <input type="checkbox"/> Electric Service Change # amps <input type="checkbox"/> New electric circuits <input type="checkbox"/> Re-wire <input type="checkbox"/> Water Service Replacement <input type="checkbox"/> Sewer Service Replacement <input type="checkbox"/> Gas Line Replacement <input type="checkbox"/> Re-plumb <input type="checkbox"/> Water <input type="checkbox"/> Waste <input type="checkbox"/> PUBLIC UTILITIES SAFETY INSPECTION* (Residential and single apartment units ONLY) <input type="checkbox"/> SMUD <input type="checkbox"/> PGE *NOTE: Correction Notice items will require an additional building permit
------------------------------------------------------------------------------------------------------------------------------------------------------------------------------------------------------------------------------------------------------------------------------------------------------------------------------------------------------------------------------------------------------------------------------------------------------------------------------------------------------------------------------	-------------------------------------------------------------------------------------------------------------------------------------------------------------------------------------------------------------------------------------------------------------------------------------------------------------------------------------------------------------------------------------------------------------------------------------------------------------------------------------------------------------------------------------------------------------------------------------------------------------------------------------	----------------------------------------------------------------------------------------------------------------------------------------------------------------------------------------------------------------------------------------------------------------------------------------------------------------------------------------------------------------------------------------------------------------------------------------------	---------------------------------------------------------------------------------------------------------------------------------------------------------------------------------------------------------------------------------------------------------------------------------------------------------------------------------------------------------------------------------------------------------------------------------------------------------------------------------------------------------------------------------------------------------------------------------------------------------------------------------------------------------------------------------------------------------------------------------------------------------------

DESCRIPTION OF WORK: ADD A MASTER BEDROOM & BATH & FAMILY ROOM

5875X

City of Sacramento Planning Review
PLANNING REVIEW FOR BUILDING PERMIT SUBMITTAL

ADDRESS: 4830 B Street
 DRPB AREA / PUD / SPD: none
 ZONING: R1

EXISTING LAND USE: Single family home with detached one-car garage
 PROPOSED USE: Remodel and expand existing (adding 350 sq ft to existing)

PLANNING STAFF WILL CHECK ONE OR MORE OF THE ITEMS BELOW

Planning review is NOT required
 Use is NOT allowed; applicant CANNOT proceed for plan check
 Requires APPLICATION(s): PC

Required Planning application must be submitted before project is allowed for plan check.
 Applicant(s) IN PROCESS:

Applicant may submit for concurrent building and Planning Division check with Planning and/or SITB for building permit.
 Applicant(s) COMMENTS:

Building permit must conform to approved plans and comply with all requirements of approval.
 Do NOT issue building permit prior to end of appeal process.

Plans may be submitted for plan check. The applicant(s) shall ensure compliance with Zoning Ordinance requirements and all applicable department standards and requirements with Zoning permit.
 Meets setback & lot coverage requirements as shown on site plan.
 Plans to be submitted have been stamped/signed by Planning Department.
 Route to SITE for plan check and inspection.
 Preliminary review ONLY; the information on the form must be accurate and confirmed at the time of building permit submittal.

COMMENTS: Setbacks and lot coverage okay.

DATE: March 11, 2005
 BY: [Signature]

R:\PERMPL\US\DOCS\0040142011\2005-March11-pink-sh...

DUPLICATE

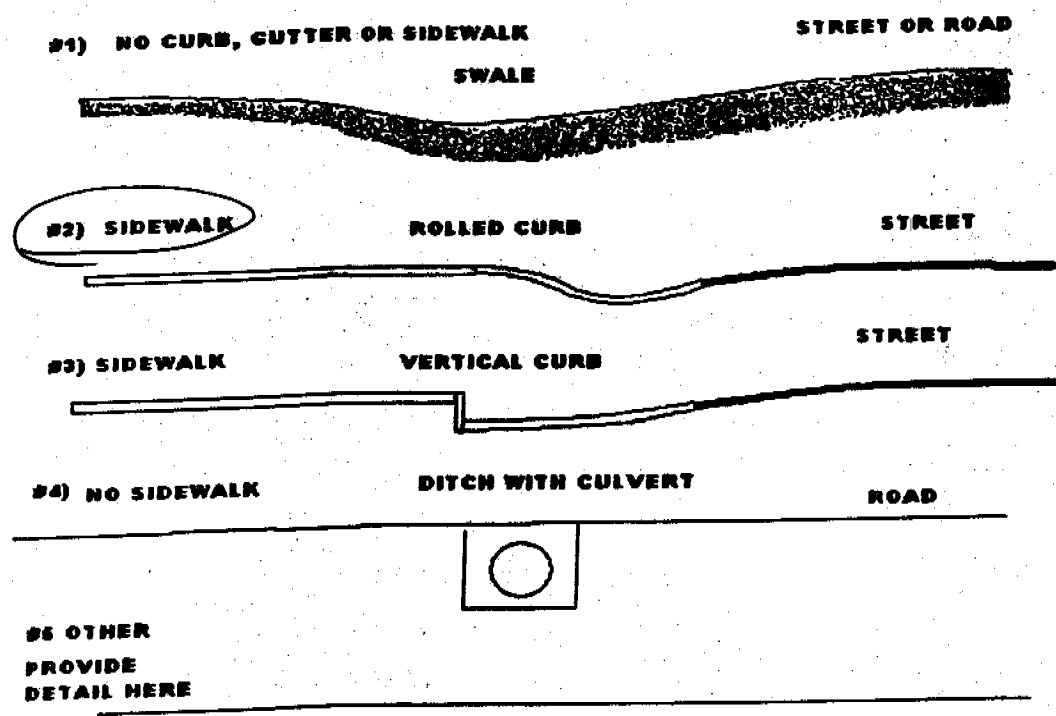
PD: 07/11/2005 042 DLB
DATE: 07/11/2005 3:49PM 00004328
PMT#: 0510139 SHT RES BLD PT
0204PLAN CK-RESID'L \$181.00
\$181.00 \$0.00

PC
CHANGE

SITE DRAINAGE AND ENCROACHMENT QUESTIONNAIRE

- 22. Is there any tree, telephone pole, guy wire or similar obstruction located at the front of the property adjacent to the street or road? *Y N
- 23. Is this a corner lot? *Y N
- 24. Is the posted speed limit on this street greater than 25 MPH? *Y N
- 25. Is this parcel located on a four-lane street? *Y N
- 26. If site is greater than 1/2 acre has an erosion and sediment control plan been submitted? Y N/A
- 27. If site disturbs 1 acre or more has a copy of the State General Permit NOI and SWPPP been submitted? Y N/A
- 28. If site is part of a larger subdivision greater than 1 acre has a copy of the State General Permit NOI and SWPPP been submitted? Y *N N/A

CIRCLE THE DRAWING NUMBER BELOW THAT BEST ILLUSTRATES THE EXISTING CONDITION AT THE LOCATION OF THE PROPOSED DRIVEWAY OR SITE ACCESS.



The information provided on this document is accurate. I understand that if this form is incomplete, contains inaccurate or misleading information, the project located at this address may be delayed until any drainage or encroachment issues are resolved to the satisfaction of the City of Sacramento.

SIGNED [Signature] DATE 8-08-05
 TITLE Contractor
 PHONE NO. 916-275-8437