



APPROVED
BY THE CITY COUNCIL

JUL 1 1997

OFFICE OF THE
CITY CLERK

A697-108

1.19

NEIGHBORHOOD SERVICES
DEPARTMENT

CITY OF SACRAMENTO
CALIFORNIA

1023 J STREET
SUITE 200
SACRAMENTO, CA
95814-2977

PH 916-264-8529
FAX 916-264-8266

June 20, 1997

City Council
Sacramento, California

Honorable Members in Session:

**SUBJECT: SACRAMENTO RIVER PARKWAY INTERPRETIVE SIGNAGE
(HB36) - AUTHORIZATION TO EXECUTE AN AGREEMENT FOR
TRANSPORTATION ENHANCEMENT ACTIVITIES (TEA) PROGRAM
FUNDS IN THE AMOUNT OF \$11,107 FOR PRELIMINARY DESIGN**

LOCATION AND COUNCIL DISTRICT: Along the Sacramento River Parkway from Captain's
Table Marina to Tiscornia Park. Districts: 1, 4, 7.

RECOMMENDATION:

This report recommends that the City Council adopt the attached resolution which:

- Authorizes the City Manager to execute Program Supplement Agreement No. 064 to Local Agency - State Agreement No. 03-5002.

CONTACT PERSON: Mike Matsuoka, Associate Landscape Architect, 264-5326

FOR COUNCIL MEETING OF: July 1, 1997

SUMMARY:

Staff recommends City Council authorize the City Manager to execute a Local Agency - State Agreement which provides for the release of federal Transportation Enhancement Activities (TEA) funds in the amount of \$11,107. The funding is dedicated to the design of the Sacramento River Parkway Interpretive Signage Program to provide directional signage, interpretive exhibits, and emergency telephone service along a six-mile stretch of the Sacramento River from Captain's Table Marina north to Tiscornia Park.

COMMITTEE/COMMISSION ACTION:

None.

BACKGROUND INFORMATION:

- In 1994, the City of Sacramento applied for and was granted TEA funds in the amount of \$11,107 for the design of interpretive signage along a six-mile stretch of the Sacramento River. The Sacramento River Parkway Interpretive Signage Program will provide directional signage, interpretive exhibits, and emergency telephone service for the off-street bicycle and pedestrian trail located along the Sacramento River levee. The Interpretive Signage Program is proposed for that portion of the Parkway which is currently within the public domain bounded by the Captain's Table Marina (located in the vicinity of Sutterville Road) on the south and Tiscornia Park on the north. At this time, the Interpretive Signage Program will not include areas south of Captain's Table Marina.
- The FY 1995/96 Capital Improvement Program was updated to reflect the adoption of the grant award (Sacramento River Parkway Interpretive Signage - PN: HB36).
- In May 1996, the City entered into an agreement with the Sacramento Housing and Redevelopment Agency (SHRA) to implement the Sacramento River Parkway Interpretive Signage Program on behalf of the City. At that time, the designated funding (\$11,107) for the design of the Interpretive Signage Program was transferred to SHRA.

To actually utilize the funding, the City Manager must execute Program Supplement Agreement No. 064 to Local Agency-State Agreement with the California Department of Transportation (CalTrans) to release the TEA funding to the City.

FINANCIAL CONSIDERATIONS:

In FY 1995/96, federal grant funding in the amount of \$11,107 was approved by CalTrans and adopted into the City's Capital Improvement Program. Execution of the agreement is necessary prior to the release of funds from CalTrans to the City of Sacramento.

Additional TEA funding for the implementation of the project, in the amount of \$129,725, was approved in the initial grant application. Actual funding will be forthcoming when the project plans are complete.


ENVIRONMENTAL CONSIDERATIONS:

A negative declaration regarding the Sacramento River Parkway Interpretive Signage Program was adopted by City Council on April 6, 1995. All necessary regulatory permits to implement the program have been obtained by SHRA staff.

MBE/WBE CONSIDERATIONS:

None, as no goods or services are procured at this time.

Respectfully submitted,




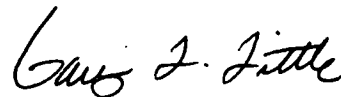
Victor L. Edmisten
Manager, Parks and Recreation

RECOMMENDATION APPROVED:

APPROVED:



 WILLIAM H. EDGAR
City Manager



Gary L. Little
Director, Area 2

APPROVED
BY THE CITY COUNCIL

JUL 1 1997

OFFICE OF THE
CITY CLERK

RESOLUTION NO. 97-390

ADOPTED BY THE SACRAMENTO CITY COUNCIL

ON DATE OF _____

RESOLUTION TO AUTHORIZE THE CITY MANAGER TO EXECUTE PROGRAM SUPPLEMENT AGREEMENT NO. 064 TO LOCAL AGENCY - STATE AGREEMENT NO. 03-5002 FOR THE ACCEPTANCE OF TRANSPORTATION ENHANCEMENT ACTIVITIES (TEA) PROGRAM FUNDS IN THE AMOUNT OF \$11,107 FOR THE PRELIMINARY DESIGN OF THE SACRAMENTO RIVER PARKWAY INTERPRETIVE SIGNAGE PROGRAM.

THEREFORE, BE IT RESOLVED THAT THE COUNCIL OF THE CITY OF SACRAMENTO:

Authorizes the City Manager to execute Program Supplement Agreement No. 064 to Local Agency - State Agreement No. 03-5002.

MAYOR

ATTEST:

CITY CLERK

FOR CITY CLERK USE ONLY

RESOLUTION NO.: _____

DATE ADOPTED: _____

4