

RESOLUTION OF PRELIMINARY DETERMINATION OF LEGISLATIVE BODY
UNDER DIVISION 4 OF THE STREETS AND HIGHWAYS CODE, THE
"SPECIAL ASSESSMENT INVESTIGATION, LIMITATION AND
MAJORITY PROTEST ACT OF 1931" NO. 2561

BE IT RESOLVED by the City Council of the City of Sacramento that certain improvements are proposed to be done and made within the boundaries of the proposed assessment district hereinafter described.

In connection therewith, said City Council hereby finds and determines as follows, to-wit:

1. That the nature of the proposed improvement and the location and extent thereof consists of improving the Alley between "I" and "J" Streets from the easterly line of 30th Street to the westerly line of Alhambra Boulevard

2. The boundaries of the district of lands proposed to be specially assessed to pay the costs and expenses of such proposed work and improvement are generally defined as follows, to-wit: Beginning at the northwest corner of Lot 2 in the block bounded by "I" and "J" Streets from 30th Street to Alhambra Boulevard thence easterly along the southerly boundary of Eye Street to a point 40 feet East of the northwest boundary of Lot 4 in said block thence southerly along the easterly line of the West $\frac{1}{2}$ of said Lot 4 parallel to Alhambra Boulevard a distance of 120 feet thence easterly along the northerly boundary of the South $\frac{1}{4}$ of said Lot 4 parallel to Eye Street a distance of 40 feet to Alhambra Boulevard thence southerly along the westerly line of Alhambra Boulevard to J Street thence westerly along the northerly boundary of J Street to the southwest corner of Lot 7 in said block thence northerly along the westerly boundary of said Lot 7 a distance of 120 feet to the southeast corner of the


North $\frac{1}{4}$ of Lot 8 in said block thence westerly along the southerly boundary of the North $\frac{1}{4}$ of said Lot 8 and parallel to J Street to 30th Street thence northerly along the easterly boundary of 30th Street to the northwest corner of the South $\frac{1}{4}$ of Lot 1 of said block thence easterly along the northerly boundary of the South $\frac{1}{4}$ of said Lot 1 and parallel to Eye Street to the northeast corner of the South $\frac{1}{4}$ of said Lot 1 thence northerly along the westerly boundary of Lot 2 of said block and parallel to 30th Street to the point of beginning.

3. That the amount and portion of the cost of such proposed improvement proposed to be paid by the City of Sacramento from any source other than special assessments upon benefited property is nil.


4. The statute under which it is proposed to conduct proceedings for the proposed improvement is Division 7 of the Streets and Highways Code, the "Improvement Act of 1911;" with bonds to be issued as authorized under Division 10 of the Streets and Highways Code, the "Improvement Bond Act of 1915," said bonds to bear interest at the rate of four (4 %) per cent per annum; and

BE IT FURTHER RESOLVED that the City Engineer is hereby directed to prepare for this Council a written Report upon the proposed improvement, such Report to contain all the information required by Division 4 of the Streets and Highways Code, the "Special Assessment Investigation, Limitation and Majority Protest Act of 1931."

IN THE CITY COUNCIL: Sacramento, California, May 24 1946



City Clerk



Mayor

RESOLUTION No. 2561

RESOLUTION APPROVING MAP AND DIAGRAM NO. 2561


BE IT RESOLVED by the City Council of the City of Sacramento that the map and diagram presented by the City Engineer, showing the property to be assessed for the improvement of the Alley between I and J Streets from the easterly line of 30th Street to the westerly line of Alhambra Boulevard

in the City of Sacramento, be, and the same is, hereby approved.

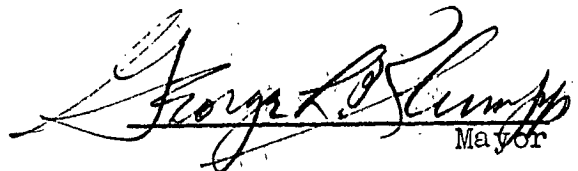
Adopted by the Sacramento City Council on date of May 24, 1946 by the following vote:

AYES:

NOES:
ABSENT:



City Clerk



Mayor

RESOLUTION No. 2561

RESOLUTION APPROVING PLANS, GRADES AND
SPECIFICATIONS NO. 2561

BE IT RESOLVED by the City Council of ~~the~~ City of Sacramento that the plans presented by the City Engineer, providing for the improvement of the Alley between I and J Streets from the easterly line of 30th Street to the westerly line of Alhambra Boulevard

in the City of Sacramento, be, and the same are, hereby approved and adopted;

BE IT FURTHER RESOLVED that the grades as shown on said plans be, and the same are, hereby adopted as the official grades; and

BE IT FURTHER RESOLVED that the specifications herewith submitted by the City Engineer for special types of work ~~not~~ included in the City of Sacramento's "Standard Specifications" be, and the same are, hereby approved and adopted.

Adopted by the Sacramento City Council on date of May 24, 1946
by the following vote:


AYES:

NOES:

ABSENT:



City Clerk



Mayor

RESOLUTION No. 2561