

RESOLUTION OF PRELIMINARY DETERMINATION OF LEGISLATIVE BODY
UNDER "SPECIAL ASSESSMENT INVESTIGATION, LIMITATION
AND MAJORITY PROTEST ACT OF 1931" NO. 2342

BE IT RESOLVED by the City Council of the City of Sacramento that certain improvements are proposed to be done and made within the boundaries of the proposed assessment district hereinafter described.

In connection therewith, said City Council hereby finds and determines as follows, to-wit:

1. That the nature of the proposed improvement consists of improving the right-of-way along the rear of Lots 2501 to 2514, both inclusive, in "Oak Terrace" (as the same is shown on the official map or plat thereof filed in the office of the County Recorder of the County of Sacramento, State of California), from a point approximately 120 feet east of 33rd Street, to the sewer in place along the rear of said Lot 2514; by excavating a trench and constructing therein an eight (8) inch vitrified ironstone pipe sewer, with six (6) inch flusher branch at west end, and one manhole complete with cast iron curb and cover; and back-filling the trench.

2. The location and extent of the proposed improvement will involve the construction of the above described improvements upon the following described right-of-way within the boundaries of the proposed assessment district hereinafter described, to-wit:

Right-of-way along the rear of Lots 2501 to 2514, both inclusive, in "Oak Terrace" (as the same is shown on the official map or plat thereof filed in the office of the County Recorder of the County of Sacramento, State of California), from a point approximately 120 feet east of 33rd Street, to the sewer in place along the rear of said Lot 2514.

3. The boundaries of the district of lands proposed to be specially assessed to pay the costs and expenses of such proposed

work and improvement are generally defined as follows, to-wit:

Commencing at a point on the easterly line of 33rd Street 150 feet north of the northerly line of 6th Avenue; thence easterly along a line parallel with the northerly line of 6th Avenue, to the northeast corner of Lot 2514 in said "Oak Terrace;" thence southerly along the easterly line of said Lot 2514, to the northerly line of 6th Avenue; thence westerly along the northerly line of 6th Avenue, to the southwest corner of Lot 2504, in said "Oak Terrace;" thence northerly along the westerly line of said Lot 2504, to the southeast corner of Lot 2501, in said "Oak Terrace;" thence westerly along the southerly line of said Lot 2501, to the easterly line of 33rd Street; thence northerly along the easterly line of 33rd Street, to the point of beginning.

4. That the amount and portion of the cost of such proposed improvement proposed to be paid by the City of Sacramento from any source other than special assessments upon benefited property is nil.

5. The statute under which it is proposed to conduct proceedings for the proposed improvement is the "Improvement Act of 1911," with bonds to be issued as authorized under the "Improvement Bond Act of 1915;" said bonds to bear interest at the rate of six (6) per cent per annum.


BE IT FURTHER RESOLVED that the City Engineer is hereby directed to prepare for this Council a written Report upon the proposed improvement, such Report to contain all the information required by Section 3 of the "Special Assessment Investigation, Limitation and Majority Protest Act of 1931," approved June 8, 1931, and the several acts amendatory thereof or supplemental thereto.

IN THE CITY COUNCIL: Sacramento, Calif., March 18, 1938.
Adopted by the following vote:


AYES: Anderson, Arnold, Bidwell, Coughlin, Harry, Kunz, Monk,
Truesdale, Welsh.

NOES:

ABSENT:



City Clerk


Mayor

RESOLUTION APPROVING MAP AND DIAGRAM NO. 2342

BE IT RESOLVED by the City Council of the City of Sacramento that the map and diagram presented by the City Engineer, showing the property to be assessed for the construction of a sewer along the rear line of Lots 2501 to 2514, both inclusive, of "Oak Terrace" (as the same is shown on the official map or plat thereof filed in the office of the County Recorder of the County of Sacramento, State of California), from a point approximately 120 feet east of 33rd Street, to the sewer in place at the rear of Lot 2514, in said "Oak Terrace," be, and the same is, hereby approved.

Adopted by the City Council under date of March 18, 1938, by the following vote:

AYES: Anderson, Arnold, Bidwell, Coughlin, Harry, Kunz, Monk, Truesdale, Welsh.

NOES:

ABSENT:



City Clerk



Mayor

RESOLUTION APPROVING PLAN AND GRADES NO. 2342

BE IT RESOLVED by the City Council of the City of Sacramento that the plan presented by the City Engineer, providing for the construction of a sewer along the rear line of Lots 2501 to 2514, both inclusive, of "Oak Terrace" (as the same is shown on the official map or plat thereof filed in the office of the County Recorder of the County of Sacramento, State of California), from a point approximately 120 feet east of 33rd Street, to the sewer in place at the rear of Lot 2514, in said "Oak Terrace," be, and the same is, hereby approved and adopted;


BE IT FURTHER RESOLVED that the grades as shown on said plan be, and the same are, hereby adopted as the official grades.

Adopted by the City Council under date of March 18, 1938, by the following vote:

AYES: Anderson, Arnold, Bidwell, Coughlin, Harry, Kunz, Monk, Truesdale, Welsh.

NOES:

ABSENT:



City Clerk



Mayor