

CITY OF SACRAMENTO

39

TRAFFIC ENGINEERING DIVISION
1023 J STREET — SUITE 202 SACRAMENTO, CALIF. 95814

CITY MANAGER'S OFFICE
RECEIVED
FEB 7 1980

TELEPHONES (916)
TRAFFIC ENGINEERING 449-5307
OFF-STREET PARKING 449-5354
ON-STREET PARKING 449-5644

February 7, 1980

City Council
Sacramento, California

Honorable Members in Session:

SUBJECT: Amending Parking Resolution 80-013

SUMMARY

The original resolution was amended to remove a section of Riverside Boulevard while the staff was gathering information for the City Council. On February 5, 1980, the City Council approved the removal of parking.

BACKGROUND

The staff submitted a recommendation to remove parking on thirteen streets for Council action at the December 18, 1979 Meeting. Because of questions raised, the matter was deferred to the January 2, 1980 Meeting. At that meeting, twelve of the thirteen streets were approved for parking removal.

The remaining street, Riverside Boulevard between Derik Way and Weber Way on the east side and between Rio Lane and Piedmont as well as Casilada Way to south of 35th Avenue on the west side, was removed from the resolution.

Subsequent action by the City Council on February 5, 1980, approved removal of parking on Riverside Boulevard as specified previously.


FINANCIAL DATA

None

APPROVED
BY THE CITY COUNCIL

FEB 12 1980


OFFICE OF THE
CITY CLERK



RECOMMENDATION

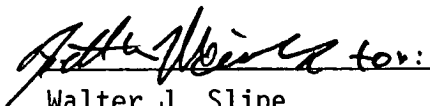
It is recommended that the City Council approve amending Resolution 80-013 to include the portions of Riverside Boulevard deleted at the January 2, 1980 Meeting.

Respectfully submitted,



L. M. Frink
Traffic Engineer

Recommendation Approved:



Walter J. Slipe
City Manger

LMF/vp
Attachment

February 12, 1980
All Districts

RESOLUTION NO. 80-088

Adopted by The Sacramento City Council on date of

A RESOLUTION AMENDING PARKING RESOLUTION 80-013,
PROHIBITING PARKING AT ALL TIMES

BE IT RESOLVED BY THE COUNCIL OF THE CITY OF SACRAMENTO:

That Resolution 80-013 is amended to include the portions of Riverside Boulevard between Derik Way and Weber Way on the east side and between Rio Lane and Piedmont as well as Casilada Way to south of 35th Avenue on the west side.

MAYOR

ATTEST:

CITY CLERK

APPROVED
BY THE CITY COUNCIL

FEB 12 1980

OFFICE OF THE
CITY CLERK