

RESOLUTION OF PRELIMINARY DETERMINATION OF LEGISLATIVE BODY
UNDER "SPECIAL ASSESSMENT INVESTIGATION, LIMITATION AND
MAJORITY PROTEST ACT OF 1931" NO. 2543

BE IT RESOLVED by the City Council of the City of Sacramento that certain improvements are proposed to be done and made within the boundaries of the proposed assessment district hereinafter described.

In connection therewith, said City Council hereby finds and determines as follows, to-wit:

1. That the nature of the proposed improvement and the location and extent thereof consists of improving F Street from the westerly boundary of Monterey Terrace to a point on F Street 19.78 feet easterly of the center line of 53rd Street by removing and disposing of all refuse and surplus materials; reconstructing existing manholes by placing curb and cover to proper grade; constructing concrete curbs, gutters and concrete sidewalks; constructing an asphaltic concrete pavement $5\frac{1}{2}$ inches in thickness; placing street monuments; installing cast iron gutter drains and connecting same to sewer system with vitrified ironstone sewer pipe.

2. The boundaries of the district of lands proposed to be specially assessed to pay the costs and expenses of such proposed work and improvement are generally defined as follows, to-wit: Commencing at the northeast corner of Lot 10 Sutter Park, thence easterly 858 feet along a line parallel to F Street to a point 159 feet northerly of the northerly line of F Street and measured at right angles thereto; thence southerly along a line 159 feet to the northerly line of F Street said line being at right angles to the northerly line of F Street; thence southeasterly to the northeast corner of Lot 1 of H Street Tract #3; thence southerly to the southeast corner of said Lot 1; thence westerly to the southwest corner of said Lot 1; thence southwesterly to the southeast corner of Lot 10 Ellis Tract; thence westerly along the southerly lines of Lots 10, 9, 8, 7, 6, 5, 4, 3, 2, and 1 of Ellis Tract to the Southwest corner of Lot 1 of Ellis Tract; thence northerly along the westerly line of Lot 1 Ellis Tract to the southeast corner of Lot 31 Monterey Terrace; thence westerly along the

southerly lines of Lots 31, 30, 11 and 10 of Monterey Terrace to the southwest corner of Lot 10 Monterey Terrace; thence northerly along the westerly lines of Lot 10 Monterey Terrace and Lot 10 Sutter Park to the northwest corner of Lot 10 Sutter Park; thence northeasterly along the northerly line of Lot 10 Sutter Park to the point of beginning.

3. That the amount and portion of the cost of such proposed improvement proposed to be paid by the City of Sacramento from any source other than special assessments upon benefited property is nil.

4. The statute under which it is proposed to conduct proceedings for the proposed improvement is the "Improvement Act of 1911," approved April 7, 1911, and the several acts amendatory thereof or supplemental thereto; with bonds to be issued as authorized under the "Improvement Bond Act of 1915," approved June 11, 1915, and the several acts amendatory thereof or supplemental thereto, said bonds to bear interest at the rate of five (5%) per cent per annum; and

BE IT FURTHER RESOLVED that the City Engineer is hereby directed to prepare for this Council a written Report upon the proposed improvement, such Report to contain all the information required by Section 3 of the "Special Assessment Investigation, Limitation and Majority Protest Act of 1931," approved June 8, 1931, and the several acts amendatory thereof or supplemental thereto.


IN THE CITY COUNCIL: Sacramento, California, January 18, 1945.

Adopted by the following vote:

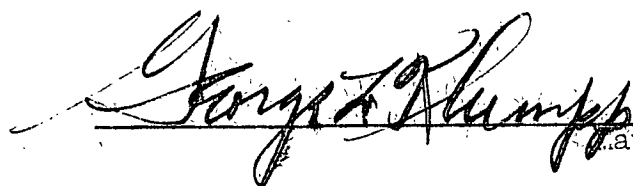
AYES:

NOES:

ABSENT:



City Clerk



Mayor

RESOLUTION No. 2543

RESOLUTION APPROVING PLANS, GRADES AND
SPECIFICATIONS NO. 2543

BE IT RESOLVED by the City Council of the City of Sacramento that the plans presented by the City Engineer, providing for the improvement of F Street from the westerly boundary of Monterey Terrace to a point on F Street 19.78 feet easterly of to the center line of 53rd Street

in the City of Sacramento, be, and the same are, hereby approved and adopted;


BE IT FURTHER RESOLVED that the grades as shown on said plans be, and the same are, hereby adopted as the official grades; and

BE IT FURTHER RESOLVED that the specifications herewith submitted by the City Engineer for special types of work not included in the City of Sacramento's "Standard Specifications" be, and the same are, hereby approved and adopted.


Adopted by the Sacramento City Council on date of January 18, 1946 by the following vote:

AYES:

NOES:
ABSENT:



City Clerk



Mayor

RESOLUTION No. 2543

BE IT RESOLVED by the City Council of the City of Sacramento that the map and diagram presented by the City Engineer, showing the property to be assessed for the improvement of F Street from the westerly boundary of Monterey Terrace to a point on F Street 19.78 feet easterly of the center line of 53rd Street

in the City of Sacramento, be, and the same is, hereby approved.


Adopted by the Sacramento City Council on date of January 18, 1946 by the following vote:

AYES:

NOES:
ABSENT:



City Clerk


Mayor