

RESOLUTION OF PRELIMINARY DETERMINATION OF LEGISLATIVE BODY  
UNDER DIVISION 4 OF THE STREETS AND HIGHWAYS CODE, THE  
"SPECIAL ASSESSMENT INVESTIGATION, LIMITATION AND  
MAJORITY PROTEST ACT OF 1931" NO. 2495

BE IT RESOLVED by the City Council of the City of Sacramento that certain improvements are proposed to be done and made within the boundaries of the proposed assessment district hereinafter described.

In connection therewith, said City Council hereby finds and determines as follows, to-wit:

1. That the nature of the proposed improvement and the location and extent thereof consists of improving

52ND STREET, from the southerly line of 9th Avenue, to a point being the northerly line of Lot 83 "Ellwood" (as the same is shown on the official map or plat thereof filed in the office of the County Recorder of the County of Sacramento, State of California), if the same were produced easterly; by removing and disposing of all surplus and refuse material; constructing concrete curb and gutter; re-setting gutter drains; reconstructing manhole; constructing vitrified ironstone pipe sewer stubs to property line; grading; and constructing an asphaltic concrete pavement  $5\frac{1}{2}$ " in thickness.

2. The boundaries of the district of lands proposed to be specially assessed to pay the costs and expenses of such proposed work and improvement are generally defined as follows, to-wit:

On the west by the westerly line of said "Ellwood;" on the south by a line commencing at the southwest corner of Lot 82 in said "Ellwood;" thence easterly to the southeast corner of Lot 61 in said "Ellwood;" thence northerly along the westerly line of the alley first east of 52nd Street, to the northeast corner of Lot 69 in the said "Ellwood;" thence westerly on the north line of said Lot 69, to a point 45 feet east of the easterly line of 52nd Street; thence northerly and parallel to the easterly line of 52nd Street, to the south line of 9th Avenue; thence westerly along the southerly line of 9th Avenue, to the west boundary of said "Ellwood."


3. That the amount and portion of the cost of such proposed improvement proposed to be paid by the City of Sacramento from any source other than special assessments upon benefited property is nil.

4. The statute under which it is proposed to conduct proceedings for the proposed improvement is Division 7 of the Streets and Highways Code, the "Improvement Act of 1911;" with bonds to be issued as authorized under Division 10 of the Streets and Highways Code, the "Improvement Bond Act of 1915," said bonds to bear interest at the rate of five (5%) per cent per annum; and


BE IT FURTHER RESOLVED that the City Engineer is hereby directed to prepare for this Council a written Report upon the proposed improvement, such Report to contain all the information required by Division 4 of the Streets and Highways Code, the "Special Assessment Investigation, Limitation and Majority Protest Act of 1931."

IN THE CITY COUNCIL: Sacramento, California, June 19, 1942.

AYES: Anderson, Arnold, Klumpp, Kunz, Mitchell, Monk, Nielsen.  
ABSENT: Harry, Scollan.



City Clerk



Mayor

RESOLUTION APPROVING MAP AND DIAGRAM NO. 2495

BE IT RESOLVED by the City Council of the City of Sacramento that the map and diagram presented by the City Engineer, showing the property to be assessed for the improvement of 52ND STREET, from the southerly line of 9th Avenue, to a point being the northerly line of Lot 83 "Ellwood" (as the same is shown on the official map or plat thereof filed in the office of the County Recorder of the County of Sacramento, State of California), if the same were produced easterly,

in the City of Sacramento, be, and the same is, hereby approved.

Adopted by the Sacramento City Council on date of June 19, 1942,  
by the following vote:

AYES: Anderson, Arnold, Klumpp, Kunz, Mitchell, Monk, Nielsen.

NOES: None  
ABSENT: Harry, Scollan.



City Clerk



Mayor

RESOLUTION APPROVING PLANS, GRADES AND  
SPECIFICATIONS NO. 2495

BE IT RESOLVED by the City Council of the City of Sacramento that the plans presented by the City Engineer, providing for the improvement of 52ND STREET, from the southerly line of 9th Avenue, to a point being the northerly line of Lot 83 "Ellwood" (as the same is shown on the official map or plat thereof filed in the office of the County Recorder of the County of Sacramento, State of California), if the same were produced easterly,

in the City of Sacramento, be, and the same are, hereby approved and adopted;


BE IT FURTHER RESOLVED that the grades as shown on said plans be, and the same are, hereby adopted as the official grades; and

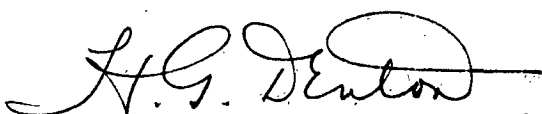
BE IT FURTHER RESOLVED that the specifications herewith submitted by the City Engineer for special types of work not included in the City of Sacramento's "Standard Specifications" be, and the same are, hereby approved and adopted.

Adopted by the Sacramento City Council on date of June 19, 1942, by the following vote:

AYES: Anderson, Arnold, Klumpp, Kunz, Mitchell, Monk, Nielsen.

NOES: None  
ABSENT: Harry, Scollan

  
\_\_\_\_\_  
Mayor

  
\_\_\_\_\_  
City Clerk

RESOLUTION No. 2495