

# RESOLUTION NO. 2006-550

Adopted by the Sacramento City Council

July 25, 2006

## APPROVING SPECIFICATIONS, ACCEPTING LOW BID AND AWARDING CONTRACT FOR RUBBERIZED ASPHALT OVERLAY ON WINTERS STREET FROM BELL AVENUE TO GRAND AVENUE AND ON X STREET FROM 5<sup>TH</sup> STREET TO RIVERSIDE BOULEVARD (PN: RM62)

### BACKGROUND

- A. This contract will consist of placing a rubberized asphalt overlay on Winters Street from Bell Avenue to Grand Avenue and on X Street from 5<sup>th</sup> Street to Riverside Boulevard.
- B. This project was advertised and bids were received on June 14, 2006. The bids are summarized below:

Contractor	Bid Amount	DBE Participation (25% Goal)
Granite Construction Company	\$684,421	0%
Martin Brothers Construction	\$727,551	77.0%
A C General Engineering	\$846,194	10.3%

The engineer's estimated construction cost was \$820,000.

It is recommended that the contract be awarded to Granite Construction Company for its lowest responsive and responsible bid.

- C. Construction is expected to begin in August 2006 and be completed in September 2006.

### BASED ON THE FACTS SET FORTH IN THE BACKGROUND, THE CITY COUNCIL RESOLVES AS FOLLOWS:

Section 1. Project specifications for the 2005/2006 Federal Overlay Project (PN: RM62) are approved.

Section 2. The low bid of Granite Construction Company in the amount of \$684,421 is accepted.

Section 3. The City Manager is authorized and directed to execute a contract in the amount of \$684,421 with Granite Construction Company for the 2005/2006 Federal Overlay Project (PN: RM62).

**Table of Contents:**

Exhibit A Map of Winters Street  
Exhibit B Map of X Street

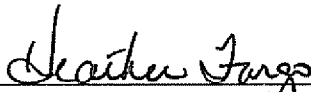
Adopted by the City of Sacramento City Council on July 25, 2006 by the following vote:

Ayes: Councilmembers Cohn, Fong, Hammond, McCarty, Pannell, Sheedy, Tretheway, Waters, and Mayor Fargo.

Noes: None.

Abstain: None.

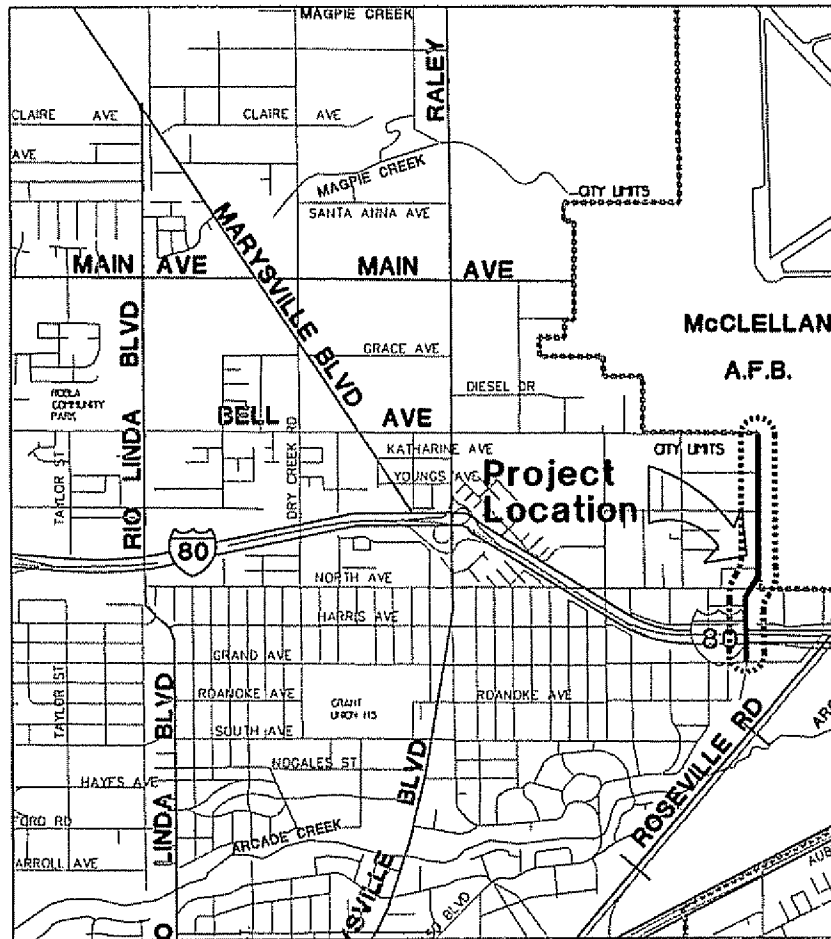
Absent: None.

  
\_\_\_\_\_  
Mayor, Heather Fargo

Attest:

  
\_\_\_\_\_  
Shirley Concolino, City Clerk

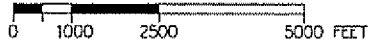
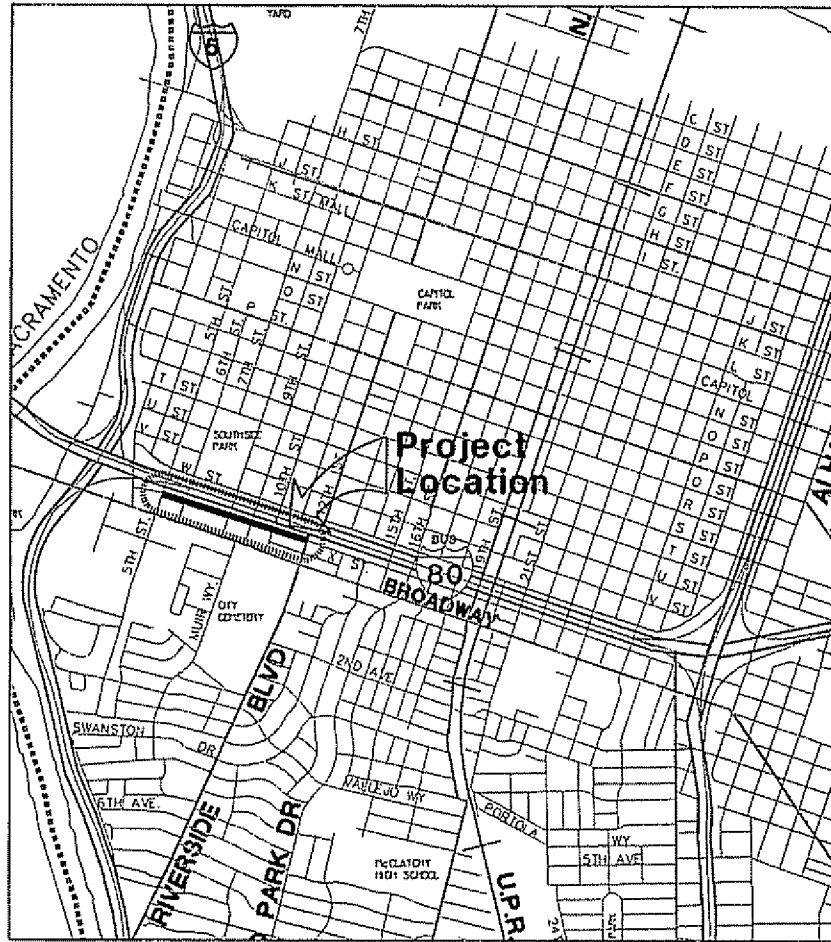
# 2005/06 FEDERAL OVERLAY PROJECT WINTERS STREET BETWEEN GRAND AVENUE AND BELL AVENUE



**PN: RM62  
LOCATION MAP**

MAP CONTACT: B. CAMERON  
DATE: 6/22/06

# 2005/06 FEDERAL OVERLAY PROJECT X STREET BETWEEN 5TH STREET AND RIVERSIDE BOULEVARD



## PN: RM62 LOCATION MAP

MAP CONTACT: D. CAMERON  
DATE: 6/22/06