

RESOLUTION APPROVING PLANS, GRADES AND
SPECIFICATIONS NO. 2545

BE IT RESOLVED by the City Council of the City of Sacramento that the plans presented by the City Engineer, providing for the improvement of 64th Street from a point 10 feet southerly of the center line of Eastern Avenue measured at right angles to a point 36.34 feet northerly of the center line of Folsom Boulevard,

in the City of Sacramento, be, and the same are, hereby approved and adapted;


BE IT FURTHER RESOLVED that the grades as shown on said plans be, and the same are, hereby adopted as the official grades; and

BE IT FURTHER RESOLVED that the specifications herewith submitted by the City Engineer for special types of work not included in the City of Sacramento's "Standard Specifications" be, and the same are, hereby approved and adapted.


Adopted by the Sacramento City Council on date of January 25, 1946 by the following vote:

AYES:

NOES:
ABSENT:



City Clerk


Mayor

RESOLUTION No. 2545

RESOLUTION OF PRELIMINARY DETERMINATION OF LEGISLATIVE BODY
UNDER "SPECIAL ASSESSMENT INVESTIGATION, LIMITATION AND
MAJORITY PROTEST ACT OF 1931" NO. 2545

BE IT RESOLVED by the City Council of the City of Sacramento that certain improvements are proposed to be done and made within the boundaries of the proposed assessment district hereinafter described.

In connection therewith, said City Council hereby finds and determines as follows, to-wit:

1. That the nature of the proposed improvement and the location and extent thereof consists of improving **64th Street** from a point 10 feet southerly of the center line of **Eastern Avenue** measured at right angles to a point 36.34 feet northerly of the center of **Folsom Boulevard**, by removing and disposing of all refuse and surplus materials; constructing concrete curbs, gutters and concrete sidewalks; installing cast iron gutter drains and connecting same to sewer system with 6 inch vitrified ironstone sewer pipe; reconstructing existing manholes by placing curb and cover to proper grade; grading and constructing an asphaltic concrete pavement $5\frac{1}{2}$ inches in thickness.

2. The boundaries of the district of lands proposed to be specially assessed to pay the costs and expenses of such proposed work and improvement are generally defined as follows, to-wit: **Bounded on the North by the southerly line of Eastern Avenue, On the East by the easterly lines of Lots 22 to 32 inclusive and Lot 19 of Edgemont, On the South by the northerly line of Folsom Boulevard, on the West by the westerly lines of Lots 3 to 15 inclusive and Lot 18 Edgemont.**

3. That the amount and portion of the cost of such proposed improvement proposed to be paid by the City of Sacramento from any source other than special assessments upon benefited property is nil.


4. The statute under which it is proposed to conduct proceedings for the proposed improvement is Division 7 of the Streets and Highways Code, the "Improvement Act of 1911;" with bonds to be issued as authorized under Division 10 of the Streets and Highways Code, the "Improvement Bond Act of 1915," said bonds to bear interest at the rate of four (4 %) per cent per annum; and

BE IT FURTHER RESOLVED that the City Engineer is hereby directed to prepare for this Council a written Report upon the proposed improvement, such Report to contain all the information required by Division 4 of the Streets and Highways Code, the "Special Assessment Investigation, Limitation and Majority Protest Act of 1931."

IN THE CITY COUNCIL: Sacramento, California, January 25 1946.



City Clerk


Mayor

RESOLUTION No. 2545

RESOLUTION APPROVING REPORT AND FIXING TIME AND
PLACE OF HEARING THEREON NO. 2545

WHEREAS, the City Council of the City of Sacramento did heretofore, and on the 25th day of January, 1946, order the preparation by the City Engineer of the City of Sacramento of a Report under the provisions of the "Special Assessment Investigation, Limitation and Majority Protest Act of 1931," and covering certain proposed improvements on 64th Street from a point 10 feet southerly of the center line of Eastern Avenue measured at right angles to a point 36.34 feet northerly of the center of Folsom Boulevard

in the City of Sacramento; and


WHEREAS, said Report has been duly completed and presented to this City Council;


NOW, THEREFORE, IT IS HEREBY RESOLVED BY THE CITY COUNCIL OF THE CITY OF SACRAMENTO:

That said Report, having been duly examined and considered by said City Council, the same is hereby approved; and it is hereby ordered that said Report be forthwith filed with the Clerk of this City Council, and that said Clerk endorse thereon the fact and date of its approval.

IT IS FURTHER RESOLVED that this City Council hereby fixes the 1st day of March, 1946, at the hour of 8:15 o'clock P. M. as the time for hearing upon the said Report; and hereby orders that said hearing shall be held and conducted by the City Council at the City Council Chamber in the City Hall on "I" Street, between 9th and 10th Streets, in said City of Sacramento. The Clerk of the City Council is hereby ordered and directed to give notice of said hearing in the time, form and manner provided by law.

IN THE CITY COUNCIL: Sacramento, California, January 25th, 1946


Mayor


City Clerk

RESOLUTION NO. 2545