

RESOLUTION DETERMINING INITIAL VIEW
OF LEGISLATIVE BODY THAT DEBT LIMITA-
TION WILL NOT BE EXCEEDED NO. 2449

WHEREAS, the City Council of the City of Sacramento did, on the 6th day of June, 1941, adopt its Resolution No. 2449 entitled "Preliminary Determination of Legislative Body Under 'Special Assessment Investigation, Limitation and Majority Protest Act of 1931,'" under the provisions of Section 2 of said Act;

NOW, THEREFORE, IT IS HEREBY RESOLVED, FOUND AND DETERMINED by said City Council that, after taking the steps provided by Section 2 of said Act above referred to, it is the initial view of this Council that the contemplated improvement described in said Resolution No. 2449 above referred to is one in which the probable assessments will not exceed the limitations set up by said Act above referred to;

RESOLVED, FURTHER, that the Clerk of this Council is hereby ordered and directed to give notice of the contemplated action of this Council by mailing to interested property owners a "Notice of Proposed Assessment" in the time, form and manner, and to the persons, all as provided in Section 13 of said Act above referred to.

IN THE CITY COUNCIL: Sacramento, California, June 6, 1941.


Adopted by the following vote:

AYES: Anderson, Arnold, Harry, Kunz, Mitchell, Monk, Truesdale, Wanzer.

NOES: None
ABSENT: Bidwell



City Clerk


Mayor

RESOLUTION NO. 2449

RESOLUTION OF PRELIMINARY DETERMINATION OF LEGISLATIVE BODY
UNDER "SPECIAL ASSESSMENT INVESTIGATION, LIMITATION AND
MAJORITY PROTEST ACT OF 1931" NO. 2449

BE IT RESOLVED by the City Council of the City of Sacramento that certain improvements are proposed to be done and made within the boundaries of the proposed assessment district hereinafter described.

In connection therewith, said City Council hereby finds and determines as follows, to-wit:

1. That the nature of the proposed improvement and the location and extent thereof consists of improving the ALLEY BETWEEN "U" AND "V" STREETS, from the easterly line of 23rd Street, to the westerly line of 24th Street; by removing and disposing of all surplus and refuse material; installing cast iron gutter drains and connecting same to sewer system with vitrified ironstone sewer pipe; constructing vitrified ironstone pipe sewer; reconstructing existing manhole; grading; and constructing an hydraulic concrete pavement six (6) inches in thickness.

2. The boundaries of the district of lands proposed to be specially assessed to pay the costs and expenses of such proposed work and improvement are generally defined as follows, to-wit:

Bounded by a line commencing at a point on the easterly line of 23rd Street, 40 feet north of the alley between "U" and "V" Streets; thence easterly and parallel to said alley, to the westerly line of Lot 2 in the block bounded by "U" and "V" and 23rd and 24th Streets, as said block is shown on the map or plan of said City of Sacramento, County of Sacramento, State of California; thence northerly on the westerly line of said Lot 2, to the northwest corner thereof; thence easterly along the southerly line of "U" Street, to the northeast corner of Lot 3 in said block; thence southerly on the easterly line of said Lot 3, to a point 40 feet north of the alley between "U" and "V" Streets; thence easterly and parallel to the said alley, to the westerly line of 24th Street; thence southerly on the westerly line of 24th Street, to a point

40 feet south of the said alley; thence westerly and parallel to the southerly line of said alley, to a point on the easterly line of Lot 6 in the said block; thence southerly on the easterly line of said Lot 6 to its southeast corner; thence westerly along the northerly line of "V" Street, to the southwest corner of Lot 7 in the said block; thence northerly on the westerly line of said Lot 7, to a point 40 feet south of the southerly line of said alley; thence westerly and parallel to the southerly line of said alley, to the easterly line of 23rd Street; thence northerly on the easterly line of 23rd Street, to the point of beginning.

3. That the amount and portion of the cost of such proposed improvement proposed to be paid by the City of Sacramento from any source other than special assessments upon benefited property is nil.

4. The statute under which it is proposed to conduct proceedings for the proposed improvement is the "Improvement Act of 1911," approved April 7, 1911, and the several acts amendatory thereof or supplemental thereto; with bonds to be issued as authorized under the "Improvement Bond Act of 1915," approved June 11, 1915, and the several acts amendatory thereof or supplemental thereto, said bonds to bear interest at the rate of five (5%) per cent per annum; ~~and~~


~~BE IT FURTHER RESOLVED that the City Engineer is hereby directed to prepare for this Council a written Report upon the proposed improvement, such Report to contain all the information required by Section 5 of the "Special Assessment Investigation, Limitation and Majority Protest Act of 1931," approved June 8, 1931, and the several acts amendatory thereof or supplemental thereto.~~

IN THE CITY COUNCIL: Sacramento, California, June 6, 1941.


Adopted by the following vote:

AYES: Anderson, Arnold, Harry, Kunz, Mitchell, Monk, Truesdale, Wanzer.

NOES: None
ABSENT: Bidwell



Mayor



City Clerk

RESOLUTION NO. 2449

RESOLUTION APPROVING MAP AND DIAGRAM NO. 2449


BE IT RESOLVED by the City Council of the City of Sacramento that the map and diagram presented by the City Engineer, showing the property to be assessed for the improvement of the ALLEY BETWEEN "U" AND "V" STREETS, from the easterly line of 23rd Street, to the westerly line of 24th Street,

in the City of Sacramento, be, and the same is, hereby approved.


Adopted by the Sacramento City Council on date of June 6, 1941,
by the following vote:

AYES: Anderson, Arnold, Harry, Kunz, Mitchell, Monk, Truesdale,
Wanzer.

NOES: None
ABSENT: Bidwell



City Clerk



Mayor

RESOLUTION NO. 2449

RESOLUTION APPROVING PLANS, GRADES AND
SPECIFICATIONS NO. 2449

BE IT RESOLVED by the City Council of the City of Sacramento that the plans presented by the City Engineer, providing for the improvement of the ALLEY BETWEEN "U" AND "V" STREETS, from the easterly line of 23rd Street, to the westerly line of 24th Street,

in the City of Sacramento, be, and the same are, hereby approved and adopted;


BE IT FURTHER RESOLVED that the grades as shown on said plans be, and the same are, hereby adopted as the official grades; and

BE IT FURTHER RESOLVED that the specifications herewith submitted by the City Engineer for special types of work not included in the City of Sacramento's "Standard Specifications" be, and the same are, hereby approved and adopted.


Adopted by the Sacramento City Council on date of June 6, 1941,
by the following vote:

AYES: Anderson, Arnold, Harry, Kunz, Mitchell, Monk, Truesdale, Wanzer.

NOES: None
ABSENT: Bidwell



Mayor



City Clerk

RESOLUTION NO. 2449