

RESOLUTION APPROVING PLANS, GRADES AND
SPECIFICATIONS NO. 2546

BE IT RESOLVED by the City Council of the City of Sacramento that the plans presented by the City Engineer, providing for the improvement of Streets, Avenues, Way and Right-of-Ways in and adjacent to Fifth Avenue Tracts Units #1 and #2 (as the same are shown on the official plats thereof filed in the office of the Sacramento County Recorder)

in the City of Sacramento, be, and the same are, hereby approved and adopted;

BE IT FURTHER RESOLVED that the grades as shown on said plans be, and the same are, hereby adopted as the official grades; and


BE IT FURTHER RESOLVED that the specifications herewith submitted by the City Engineer for special types of work ~~not~~ included in the City of Sacramento's "Standard Specifications" be, and the same are, hereby approved and adopted.

Adopted by the Sacramento City Council on date of March 22, 1946 by the following vote:


AYES:

NOES:

ABSENT:



City Clerk



Mayor

RESOLUTION APPROVING MAP AND DIAGRAM NO. 2546


BE IT RESOLVED by the City Council of the City of Sacramento that the map and diagram presented by the City Engineer, showing the property to be assessed for the improvement of Streets, Avenues, Way and Right-of-Ways in and adjacent to Fifth Avenue Tracts Units #1 and #2 (as the same are shown on the official plats thereof filed in the office of the Sacramento County Recorder)


in the City of Sacramento, be, and the same is, hereby approved.

Adopted by the Sacramento City Council on date of March 22, 1946 by the following vote:

AYES:

NOES:
ABSENT:


Mayor



City Clerk

RESOLUTION No. 2546

RESOLUTION OF PRELIMINARY DETERMINATION OF LEGISLATIVE BODY
UNDER DIVISION 4 OF THE STREETS AND HIGHWAYS CODE, THE
"SPECIAL ASSESSMENT INVESTIGATION, LIMITATION AND
MAJORITY PROTEST ACT OF 1931" NO. 2548

BE IT RESOLVED by the City Council of the City of Sacramento that certain improvements are proposed to be done and made within the boundaries of the proposed assessment district hereinafter described.

In connection therewith, said City Council hereby finds and determines as follows, to-wit:

1. That the nature of the proposed improvement and the location and extent thereof consists of improving Streets, Avenues, Way and Right-of-Ways in and adjacent to Fifth Avenue Tracts Units #1 and #2 (as the same are shown on the official plats thereof filed in the office of the Sacramento County Recorder) by grading and constructing concrete curbs, gutters, and sidewalks where same do not exist on official lines and grades; reconstructing existing manholes by placing curbs and covers to proper grade; grading and constructing concrete extensions of private sidewalks and driveways from the property lines to the back of the proposed sidewalks; placing street monuments; grading and constructing an asphaltic concrete pavement.

2. The boundaries of the district of lands proposed to be specially assessed to pay the costs and expenses of such proposed work and improvement are generally defined as follows, to-wit: Commencing at the Northwest Corner of Lot 1 of San Juan Acres (as the same is shown on the official plat thereof filed in the office of the Sacramento County Recorder); thence easterly along the southerly line of Fifth Avenue to a point on the southerly extension of the easterly line of 63rd Street; thence northerly on the southerly extension of the easterly line of 63rd Street, and the easterly line of 63rd Street to a point 100 feet northerly of the northerly line of said Fifth Avenue; thence easterly a distance of 226.93 feet along a line parallel to and distant 100 feet from the northerly line of said Fifth Avenue; thence southerly along a line parallel to the easterly line of 63rd Street to a point on the southerly line of said Fifth Avenue; thence easterly along the

southerly line of said Fifth Avenue to the westerly line of 65th Street; thence southerly along the westerly line of 65th Street to the southeast corner of Lot 125 of said Fifth Avenue Tract Unit #2; thence westerly along the southerly lines of Lots 125, #120 and #115 of said Fifth Avenue Tract Unit #2 to the southwesterly corner of Lot 115; thence southerly along the easterly lines of Lots #96 to #110 inclusive of said Fifth Avenue Tract Unit #2 to the southerly boundary of said tract; thence westerly along the southerly boundary of said Fifth Avenue Tract Unit #2 to the westerly boundary of said tract; thence northerly on the westerly boundary of said Tract to the southeast corner of Lot #4 of San Juan Acres; thence westerly along the southerly lines of Lots #4, #3, #2 and #1 of said San Juan Acres to the southwest corner of said Lot #1 of said San Juan Acres; thence northerly along the westerly line of said Lot #1 to the point of beginning.

3. That the amount and portion of the cost of such proposed improvement proposed to be paid by the City of Sacramento from any source other than special assessments upon benefited property is nil.


4. The statute under which it is proposed to conduct proceedings for the proposed improvement is Division 7 of the Streets and Highways Code, the "Improvement Act of 1911;" with bonds to be issued as authorized under Division 10 of the Streets and Highways Code, the "Improvement Bond Act of 1915," said bonds to bear interest at the rate of four (4 %) per cent per annum; and

BE IT FURTHER RESOLVED that the City Engineer is hereby directed to prepare for this Council a written Report upon the proposed improvement, such Report to contain all the information required by Division 4 of the Streets and Highways Code, the "Special Assessment Investigation, Limitation and Majority Protest Act of 1931."

IN THE CITY COUNCIL: Sacramento, California, March 22 1946.



City Clerk


Mayor

RESOLUTION No. 2544

RESOLUTION APPROVING REPORT AND FIXING TIME AND
PLACE OF HEARING THEREON NO. 2546

WHEREAS, the City Council of the City of Sacramento did heretofore, and on the 22nd day of March, 1946, order the preparation by the City Engineer of the City of Sacramento of a Report under the provisions of Section 3 of the "Special Assessment Investigation, Limitation and Majority Protest Act of 1931," and covering certain proposed improvements ~~on~~ of Streets, Avenues, Way and Right-of-Ways in and adjacent to Fifth Avenue Tracts Units #1 and #2 (as the same are shown on the official plats thereof filed in the office of the Sacramento County Recorder)

in the City of Sacramento; and

WHEREAS, said Report has been duly completed and presented to this City Council;

NOW, THEREFORE, IT IS HEREBY RESOLVED BY THE CITY COUNCIL OF THE CITY OF SACRAMENTO:

That said Report, having been duly examined and considered by said City Council, the same is hereby approved; and it is hereby ordered that said Report be forthwith filed with the Clerk of this City Council, and that said Clerk endorse thereon the fact and date of its approval.

IT IS FURTHER RESOLVED that this City Council hereby fixes the 26th day of April, 1946, at the hour of 8:15 o'clock P. M. as the time for hearing upon the said Report; and hereby orders that said hearing shall be held and conducted by the City Council at the City Council Chamber in the City Hall on "I" Street, between 9th and 10th Streets, in said City of Sacramento. The Clerk of the City Council is hereby ordered and directed to give notice of said hearing in the time, form and manner provided by law.


IN THE CITY COUNCIL: Sacramento, California, March 22, 1946.

Adopted by the following vote:

AYES:

NOES:

ABSENT:



Mayor



City Clerk

RESOLUTION No. 2546