

## **RESOLUTION NO. 2007-893**

Adopted by the Sacramento City Council

December 11, 2007

### **HEILBRON OAKS NEIGHBORHOOD TRAFFIC MANAGEMENT PROGRAM PROJECT APPROVAL (PN: TN72)**

#### **BACKGROUND**

- A. The Neighborhood Traffic Management Program (NTMP) was adopted by City Council in December 1995 and officially began in May 1996.
- B. The Heilbron Oaks Neighborhood NTMP Project (PN: TN72) began in November 2006. The project has followed the NTMP guidelines established by Council resolution. Exhibit A identifies project boundaries.
- C. A traffic calming plan has been designed by residents serving on the Traffic Calming Committee and voted on by neighborhood residents with a 82.3% approval rate. Exhibit B (attached) is the ballot.

#### **BASED ON THE FACTS SET FORTH IN THE BACKGROUND, THE CITY COUNCIL RESOLVES AS FOLLOWS:**

Section 1. The Heilbron Oaks NTMP Project (PN: TN72) is approved.

#### **Table of Contents:**

Exhibit A: Heilbron Oaks NTMP Location Map - 1 page

Exhibit B: Traffic Calming Plan Ballot - 1 page

Adopted by the City of Sacramento City Council on December 11, 2007 by the following vote:

Ayes: Councilmembers Cohn, Fong, Hammond, McCarty, Pannell, Sheedy, Tretheway, Waters, and Mayor Fargo.

Noes: None.

Abstain: None.

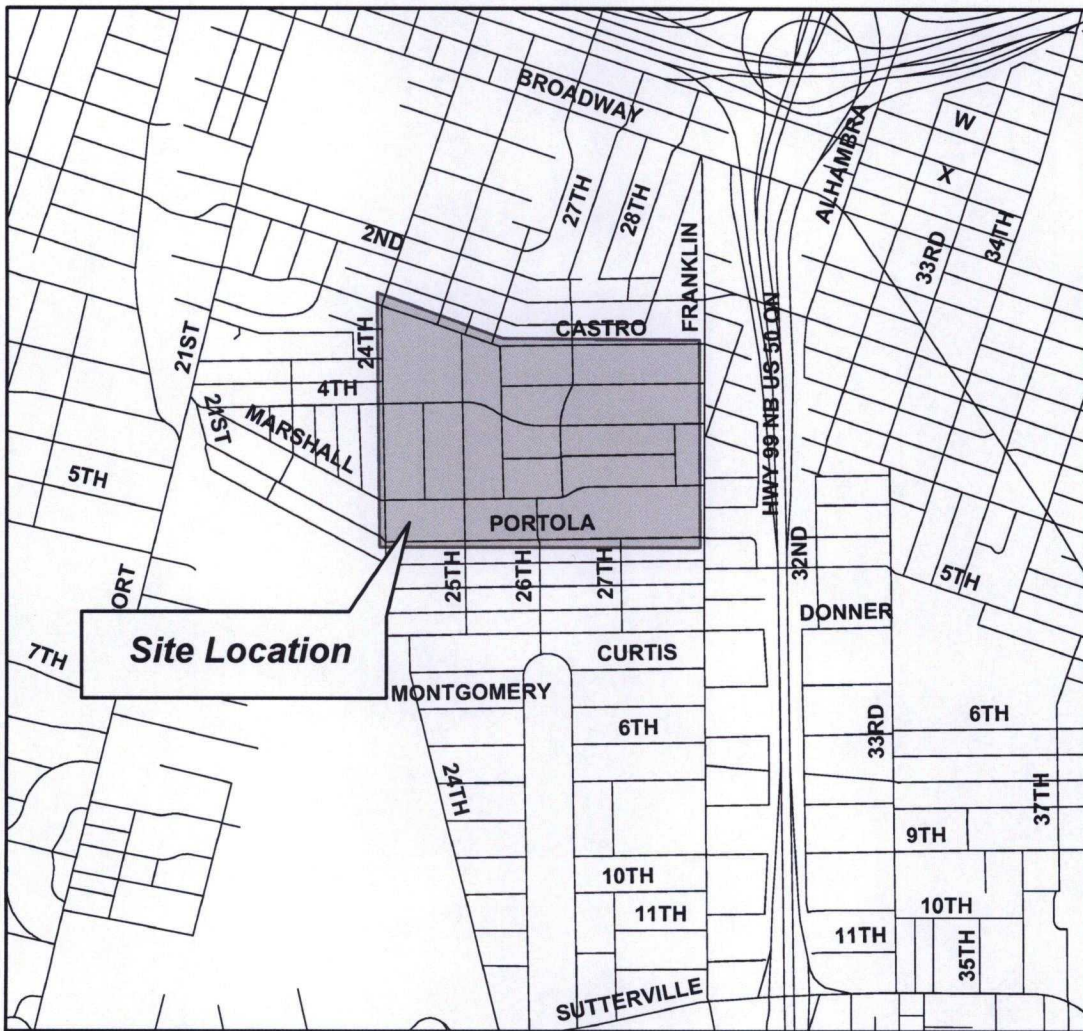
Absent: None.

  
\_\_\_\_\_  
Mayor Heather Fargo


Attest:

  
\_\_\_\_\_  
Shirley Corcolino, City Clerk

LOCATION MAP FOR  
HEILBRON OAKS NTMP NEIGHBORHOOD  
(PN:TN72)



Map Contact: Hamid Khalessi  
Date: November 8, 2007





# Do you want traffic calming measures in your neighborhood?


You have the opportunity to vote on a traffic calming plan for your neighborhood. This vote is to determine if the measures recommended by the Traffic Calming Committee (TCC), which consists of residents from your neighborhood, will be implemented. The TCC assisted city staff in developing the plan. Various measures were reviewed and agreed upon by the TCC.

## Your Vote Counts!

Every address (residence and business) within your neighborhood has received this notice and ballot. Now is your opportunity to vote for or against the proposed traffic calming measures. You and your neighbors will decide whether or not the traffic calming measures will be implemented in your neighborhood.

If enough votes are in favor, the plan will be presented to City Council for review, final approval and funding. In order to pass, a minimum of 25% of all ballots must be returned with a simple majority in favor of the plan.

For more information call (916) 808-8300  
[www.cityofsacramento.org/transportation](http://www.cityofsacramento.org/transportation)



## Proposed Measures for Your Neighborhood

Below are the recommended measures. If approved, the measures will be constructed at no cost to residents and /or homeowners. You are asked to vote in favor of or against the entire traffic calming plan which includes the following measures:

- Intersection of 26th St & Castro Wy.-
  - Install a 2-way stop on Castro Wy.
  - Install a triangular traffic island on the northwest side of the intersection to reduce the size of and increase visibility in the intersection.
- Intersection of 27th St & 3rd Av.-
  - Install a 2-way stop to control 3<sup>rd</sup> Av.
- Intersection of 27th St & Marshall Wy.-
  - Install Botts dots on the centerline of all three intersection approaches to define the travel lanes.
- Intersection of Franklin Bl & 3<sup>rd</sup> Av/Castro Wy
  - Install new street name sign to clarify the offset intersection.
- Speed Lumps - Install on:
  - 26<sup>th</sup> St between Castro & 3<sup>rd</sup> Av (1 lump),
  - 26<sup>th</sup> St north of Rochon Wy (1 lump),
  - 27<sup>th</sup> St between Castro & 3<sup>rd</sup> Av (1 lump),
  - Marshall Wy between 26<sup>th</sup> & 27<sup>th</sup> Sts (2 lumps),
  - Portola Way between 24th & 25 Sts (1 lump),
  - Portola Way between 26<sup>th</sup> St & Franklin Bl (2 lumps).

## Speed Legend - Install "25" legend on:

- Marshall Way east of 24<sup>th</sup> St,
- Portola Way west of Franklin Bl,
- 4<sup>th</sup> Av west of Franklin Bl.

## Neighborhood Signs - Install on:

- 24<sup>th</sup> St between 2<sup>nd</sup> Av & Castro Wy,
- 26<sup>th</sup> St south of 2<sup>nd</sup> Av,
- 4<sup>th</sup> Av west of Franklin Bl.



Tear off the ballot, cast your vote and drop it in the mail. (postage is paid) Heilbron Oaks

One ballot per address.

My address

Yes - I am in favor of the measures indicated on this ballot.

No - I am not in favor of the measures indicated on this ballot.

Comments

All responses must be postmarked by

October 12, 2007

