

RESOLUTION OF PRELIMINARY DETERMINATION OF LEGISLATIVE BODY
UNDER "SPECIAL ASSESSMENT INVESTIGATION, LIMITATION AND
MAJORITY PROTEST ACT OF 1931" NO. 2540

BE IT RESOLVED by the City Council of the City of Sacramento that certain improvements are proposed to be done and made within the boundaries of the proposed assessment district hereinafter described.

In connection therewith, said City Council hereby finds and determines as follows, to-wit:

1. That the nature of the proposed improvement and the location and extent thereof consists of improving the Alley between U and V Streets from the easterly line of 22nd Street to the westerly line of 23rd Street, by removing and disposing of all refuse and surplus material; installing cast iron gutter drains and connecting same to sewer system with vitrified ironstone sewer pipe; reconstructing existing manhole by placing curb and cover to proper grade; placing necessary curtain wall as shown on the plan; grading and constructing a hydraulic concrete pavement six inches in thickness.

2. The boundaries of the district of lands proposed to be specially assessed to pay the costs and expenses of such proposed work and improvement are generally defined as follows, to-wit: Bounded on the North by the South line of U Street, on the East by the West line of 23rd Street, on the South by the North line of V Street on the West by the East line of 22nd Street, saving and excepting therefrom the North 106 $\frac{2}{3}$ feet of Lots 1 & 2,


(No Report)


and the North 80 feet of Lot 4, and the South 120 feet of Lot 5 and the South 110 feet of the West 70 feet of Lot 7, and the South 110 feet of Lot 8 in the block bounded by U=V=22=23 Streets.

3. That the amount and portion of the cost of such proposed improvement proposed to be paid by the City of Sacramento from any source other than special assessments upon benefited property is nil.

4. The statute under which it is proposed to conduct proceedings for the proposed improvement is Division 7 of the Streets and Highways Code, the "Improvement Act of 1911;" with bonds to be issued as authorized under Division 10 of the Streets and Highways Code, the "Improvement Bond Act of 1915," said bonds to bear interest at the rate of four (4%) per cent per annum.

IN THE CITY COUNCIL: Sacramento, California, December 28¹⁹-45


City Clerk


President Pro-Tem of Council Mayor

RESOLUTION No. 2540

RESOLUTION DETERMINING INITIAL VIEW
OF LEGISLATIVE BODY THAT DEBT LIMITA-
TION WILL NOT BE EXCEEDED NO. 2540

WHEREAS, the City Council of the City of Sacramento did, on the 28st day of December, 1945, adopt its Resolution No. 2540 entitled "Preliminary Determination of Legislative Body Under Division 4 of the Streets and Highways Code; the 'Special Assessment Investigation, Limitation and Majority Protest Act of 1931;'"

NOW, THEREFORE, IT IS HEREBY RESOLVED, FOUND AND DETERMINED by said City Council that it is the initial view of this Council that the contemplated improvement described in said Resolution No. 2540 above referred to is one in which the probable assessments will not exceed the limitations set up by said Act above referred to;

RESOLVED, FURTHER, that the Clerk of this Council is hereby ordered and directed to give notice of the contemplated action of this Council by mailing to interested property owners a "Notice of Proposed Assessment" in the time, form and manner, and to the persons, all as provided in said Act above referred to.

IN THE CITY COUNCIL: Sacramento, California, December 28, 1945

A. G. Denton
City Clerk

George Kump
President Pro-Tem of Council ~~Mayer~~

RESOLUTION No. 2540

RESOLUTION APPROVING PLANS, GRADES AND
SPECIFICATIONS NO. 2540

BE IT RESOLVED by the City Council of the City of Sacramento that the plans presented by the City Engineer, providing for the improvement of the Alley between U and V Streets from the easterly line of 22nd Street to the westerly line of 23rd Street

in the City of Sacramento, be, and the same are, hereby approved and adopted;


BE IT FURTHER RESOLVED that the grades as shown on said plans be, and the same are, hereby adopted as the official grades; and

BE IT FURTHER RESOLVED that the specifications herewith submitted by the City Engineer for special types of work not included in the City of Sacramento's "Standard Specifications" be, and the same are, hereby approved and adopted.


Adopted by the Sacramento City Council on date of December 28, 1945
by the following vote:

AYES:

NOES:
ABSENT:



City Clerk


President Pro-Tem of Council

RESOLUTION No. 2540

RESOLUTION APPROVING MAP AND DIAGRAM NO. 2540


BE IT RESOLVED by the City Council of the City of Sacramento that the map and diagram presented by the City Engineer, showing the property to be assessed for the improvement of the Alley between U and V Streets from the easterly line of 22nd Street to the westerly line of 23rd Street

in the City of Sacramento, be, and the same is, hereby approved.


Adopted by the Sacramento City Council on date of December 28, 1945 by the following vote:

AYES:

NOES:
ABSENT:



City Clerk



President Pro-Tem of Council

RESOLUTION No. 2540