

RESOLUTION APPROVING MAP AND DIAGRAM NO. 2436

BE IT RESOLVED by the City Council of the City of Sacramento that the map and diagram presented by the City Engineer, showing the property to be assessed for the improvement of 7TH AVENUE, from the easterly line of San Jose Way, to the westerly line of 42nd Street,


in the City of Sacramento, be, and the same is, hereby approved.

Adopted by the Sacramento City Council on date of April 4, 1941,
by the following vote:


AYES: Anderson, Arnold, Bidwell, Harry, Kunz, Mitchell, Monk,
Truesdale, Wanzer.

NOES: None

ABSENT: None



City Clerk



Mayor

RESOLUTION No. 2436

RESOLUTION APPROVING PLANS, GRADES AND
SPECIFICATIONS NO. 2436

BE IT RESOLVED by the City Council of the City of Sacramento that the plans presented by the City Engineer, providing for the improvement of 7TH AVENUE, from the easterly line of San Jose Way, to the westerly line of 42nd Street,

in the City of Sacramento, be, and the same are, hereby approved and adopted;


BE IT FURTHER RESOLVED that the grades as shown on said plans be, and the same are, hereby adopted as the official grades; and

BE IT FURTHER RESOLVED that the specifications herewith submitted by the City Engineer for special types of work not included in the City of Sacramento's "Standard Specifications" be, and the same are, hereby approved and adopted.


Adopted by the Sacramento City Council on date of April 4, 1941, by the following vote:

AYES: Anderson, Arnold, Bidwell, Harry, Kunz, Mitchell, Monk, Truesdale, Wanzer.

NOES: None
ABSENT: None



Mayor



City Clerk

RESOLUTION No. 2436

RESOLUTION OF PRELIMINARY DETERMINATION OF LEGISLATIVE BODY
UNDER "SPECIAL ASSESSMENT INVESTIGATION, LIMITATION AND
MAJORITY PROTEST ACT OF 1931" NO. 2436

BE IT RESOLVED by the City Council of the City of Sacramento that certain improvements are proposed to be done and made within the boundaries of the proposed assessment district hereinafter described.

In connection therewith, said City Council hereby finds and determines as follows, to-wit:

1. That the nature of the proposed improvement and the location and extent thereof consists of improving 7TH AVENUE, from the easterly line of San Jose Way, to the westerly line of 42nd Street; by removing and disposing of all surplus and refuse material; constructing concrete curbs and gutters; constructing concrete sidewalk on official line and grade where the same does not exist on official line and grade; and grading. Grading is to be done only in the area where concrete curb, gutter and sidewalk is to be constructed.

2. The boundaries of the district of lands proposed to be specially assessed to pay the costs and expenses of such proposed work and improvement are generally defined as follows, to-wit:

By a line commencing at the northwest corner of Lot 9 "Stillson Tract" (as the same is shown on the official map or plat thereof filed in the office of the County Recorder of the County of Sacramento, State of California); thence easterly to the northeast corner of Lot 10 in said tract; thence to the northwest corner of Lot 10 "Hoffmeier Tract" (as the same is shown on the official map or plat thereof filed in the office of the County Recorder of the County of Sacramento, State of California); thence to the northeast corner of Lot 9 in said "Hoffmeier Tract;" thence southerly on the easterly line of said Lot 9 to a point 40 feet north of the northerly line of 7th Avenue; thence easterly and parallel to the northerly line of said 7th Avenue, to the westerly line of 42nd Street; thence southerly along the westerly line of 42nd Street, to a point 50 feet south of

the southerly line of 7th Avenue; thence westerly and parallel to the southerly line of 7th Avenue, to a point on the easterly line of Lot 7 "Willi's Tract" (as the same is shown on the official map or plat thereof filed in the office of the County Recorder of the County of Sacramento, State of California); thence southerly along the easterly line of said Lot 7, to the northerly line of 8th Avenue; thence westerly along the northerly line of 8th Avenue, to the southeast corner of Lot 2 in said "Willi's Tract;" thence northerly along the easterly line of said Lot 2, to a point 75.33 feet south of the southerly line of 8th Avenue; thence westerly and parallel to the southerly line of 8th Avenue, to the westerly line of said Lot 2; thence northerly along the westerly line of said Lot 2, to a point 37.5 feet south of the southerly line of 7th Avenue; thence westerly and parallel to the southerly line of 7th Avenue, to the easterly line of San Jose Way; thence northerly along the easterly line of San Jose Way, to the point of beginning.

3. That the amount and portion of the cost of such proposed improvement proposed to be paid by the City of Sacramento from any source other than special assessments upon benefited property is nil.

4. The statute under which it is proposed to conduct proceedings for the proposed improvement is the "Improvement Act of 1911," approved April 7, 1911, and the several acts amendatory thereof or supplemental thereto; with bonds to be issued as authorized under the "Improvement Bond Act of 1915," approved June 11, 1915, and the several acts amendatory thereof or supplemental thereto, said bonds to bear interest at the rate of five (5%) per cent per annum; and

~~BE IT FURTHER RESOLVED that the City Engineer is hereby directed to prepare for this Council a written Report upon the proposed improvement, such Report to contain all the information required by Section 5 of the "Special Assessment Investigation, Limitation and Majority Protest Act of 1931," approved June 8, 1931, and the several acts amendatory thereof or supplemental thereto.~~


IN THE CITY COUNCIL: Sacramento, California, April 4 1941.

Adopted by the following vote:


AYES: Anderson, Arnold, Bidwell, Harry, Kunz, Mitchell, Monk, Truesdale, Wanzer.

NOES: None

ABSENT: None



City Clerk



Mayor

RESOLUTION No. 2436

RESOLUTION DETERMINING INITIAL VIEW
OF LEGISLATIVE BODY THAT DEBT LIMITA-
TION WILL NOT BE EXCEEDED NO. 2436

WHEREAS, the City Council of the City of Sacramento did, on the 4th day of April, 1941, adopt its Resolution No. 2436 entitled "Preliminary Determination of Legislative Body Under 'Special Assessment Investigation, Limitation and Majority Protest Act of 1931,'" under the provisions of Section 2 of said Act;

NOW, THEREFORE, IT IS HEREBY RESOLVED, FOUND AND DETERMINED by said City Council that, after taking the steps provided by Section 2 of said Act above referred to, it is the initial view of this Council that the contemplated improvement described in said Resolution No. 2436 above referred to is one in which the probable assessments will not exceed the limitations set up by said Act above referred to;


RESOLVED, FURTHER, that the Clerk of this Council is hereby ordered and directed to give notice of the contemplated action of this Council by mailing to interested property owners a "Notice of Proposed Assessment" in the time, form and manner, and to the persons, all as provided in Section 13 of said Act above referred to.

IN THE CITY COUNCIL: Sacramento, California, April 4, 1941.


Adopted by the following vote:

AYES: Anderson, Arnold, Bidwell, Harry, Kunz, Mitchell, Monk,
Truesdale, Wanzer.

NOES: None
ABSENT: None



City Clerk



Mayor

RESOLUTION NO. 2436