



APPROVED  
BY THE CITY COUNCIL

JUN - 9 1987

OFFICE OF THE  
CITY CLERK

36

DEPARTMENT OF  
PUBLIC WORKS

ENGINEERING DIVISION

CITY OF SACRAMENTO  
CALIFORNIA

CITY MANAGER'S OFFICE

RECEIVED

JUN 3 1987

CITY HALL  
ROOM 300  
915 I STREET  
SACRAMENTO, CA  
95814-2608

916-449-5307

THOMAS M. FINLEY  
ENGINEERING DIVISION  
MANAGER

June 9, 1987

City Council  
Sacramento, California

Honorable Members In Session:

SUBJECT: Parking Removal on Portions of G Parkway, Franklin Boulevard, Caselli Circle, EL Mango Way and Brookfield Drive

SUMMARY

It is requested that the attached resolution prohibiting parking on portions of G Parkway, Franklin Boulevard, Caselli Circle, EL Mango Way and Brookfield Drive be adopted.

BACKGROUND

It has been requested by the various homeowners associations in the Franklin Villa area of the City that parking be removed on Franklin Boulevard from G Parkway to Caselli Circle (east side only), Caselli Circle from Franklin Boulevard to Morrison Creek, El Mango Way from Caselli Circle to Brookfield Drive, Brookfield Drive from El Mango Way to Morrison Creek (north side only), and G Parkway from Morrison Creek to Franklin Boulevard. This parking removal is being requested in an attempt to reduce drug trafficking in this area, which may be generated by those parking outside the neighborhood and walking into the area.

The Department of Public Works supports this proposal.

FINANCIAL

None.




City Council  
Parking Removal on Portions of G Parkway,  
Franklin Boulevard, Caselli Circle,  
EL Mango Way and Brookfield Drive  
June 9, 1987  
Page 2


RECOMMENDATION

It is recommended that attached resolution prohibiting parking on the specified streets be adopted.

Respectfully submitted,

  
THOMAS M. FINLEY  
Engineering Division Manager


Recommendation Approved:

  
WALTER J. SLIPE  
City Manager

JHB:vr  
TE1-01.F  
05.2287.3

Attachment

Approved:

  
*FOR* MELVIN H. JOHNSON  
Director of Public Works

June 9, 1987  
District No. 8

1938

1938  
1938

1938  
1938

1938

1938  
1938

1938  
1938

1938

1938  
1938

1938

1938

1938

1938

1938

1938

1938  
1938  
1938  
1938

# RESOLUTION NO. 87-452

ADOPTED BY THE SACRAMENTO CITY COUNCIL ON DATE OF

**APPROVED**  
BY THE CITY COUNCIL

JUN - 9 1987

OFFICE OF THE  
CITY CLERK

**RESOLUTION PROHIBITING PARKING ON PORTIONS  
OF G PARKWAY, FRANKLIN BOULEVARD, CASELLI  
CIRCLE, EL MANGO WAY AND BROOKFIELD DRIVE**

BE IT RESOLVED BY THE COUNCIL OF THE CITY OF SACRAMENTO, as authorized in  
Section 25.101 of the City Code, when signs are posted giving notice thereof,  
parking shall be prohibited on the following streets:

1. G Parkway from Morrison Creek to Franklin Boulevard
2. Franklin Boulevard from G Parkway to Caselli Circle (west side only)
3. Caselli Circle from Franklin Boulevard to Morrison Creek
4. El Mango Way from Caselli Circle to Brookfield Drive
5. Brookfield Drive from Caselli Circle to Morrison Creek (north side only)

\_\_\_\_\_  
MAYOR

ATTEST:

\_\_\_\_\_  
CITY CLERK

CITY CLERK

WITNES:

WALTON

- 2. BROOKFIELD BRIDGE FROM CASSETTI CIRCLE TO HOLLISON CREEK (WEST SIDE ONLY)
- 4. BY WILSON WAY FROM CASSETTI CIRCLE TO BROOKFIELD BRIDGE
- 3. CASSETTI CIRCLE FROM BRUNNEN BOUTEVARD TO HOLLISON CREEK
- 5. BRUNNEN BOUTEVARD FROM O BURNHAM TO CASSETTI CIRCLE (WEST SIDE ONLY)
- 1. O BURNHAM FROM HOLLISON CREEK TO BRUNNEN BOUTEVARD

BRUNNEN BRIDGE WILL BE DEDICATED ON THE FOLLOWING DATES:

SECTION 52.101 OF THE CITY CODE, WHEN APPLICABLE TO THE BRIDGE BRIDGING NOTICE PROVISIONS

BE IS RESOLVED BY THE COUNCIL OF THE CITY OF BIRMINGHAM AS SPECIFIED IN

CIRCLE BY WILSON WAY AND BROOKFIELD BRIDGE  
ON O BURNHAM BRUNNEN BOUTEVARD CASSETTI  
PERSONNEL PERSONNEL PERSONNEL PERSONNEL PERSONNEL