

RESOLUTION OF INTENTION NO. 2483

Pursuant to a law of the State of California, known as Division 7 of the Streets and Highways Code, the "Improvement Act of 1911,"

It is hereby resolved that it is the intention of the City Council of the City of Sacramento to order the following street work to be done, to-wit:

The improvement of the following in the City of Sacramento:

MUIR WAY, from the center line of Broadway (formerly known as "Y" Street), to the southerly boundary of "Wright & Kimbrough Industrial Tract" (as the same is shown on the official map or plat thereof filed in the office of the County Recorder of the County of Sacramento, State of California); by removing and disposing of all surplus and refuse material; constructing concrete curb and gutter; constructing concrete sidewalk on the westerly side of said Muir Way only; installing cast iron gutter drains, and connecting same to sewer system with vitrified ironstone sewer pipe; constructing vitrified ironstone pipe sewer; constructing concrete manholes complete with cast iron curbs and covers; placing street monuments; grading; and constructing an asphaltic concrete pavement five and one-half ( $5\frac{1}{2}$ ) inches in thickness; and RIGHT-OF-WAY, owned by the City of Sacramento, along the proposed extension of the said Muir Way, from the southerly boundary of said "Wright & Kimbrough Industrial Tract," to a sewer in place in an easement owned by the City of Sacramento, said easement being along the westerly projection of the center line of Fremont Way; by removing and disposing of all surplus and refuse material; constructing concrete manhole complete with cast iron curb and cover; and constructing vitrified ironstone pipe sewer.

All of said work shall be done in accordance with the detailed plans therefor adopted by the City Council and now on file in the office of the City Engineer, and also in accordance with the "Standard Specifications for the Improvement of Streets and Alleys and

heretofore  
for the Construction of Sewers"/adopted by the said City Council.

Curb and gutter shall conform with Cut No. 6 of said specifications.

Gutter drains shall conform with Cut No. 11 of said specifications.

Sewer joints shall be made with G-K Compound, in accordance with said specifications.

Manhole covers shall conform with Cut No. 1-A of said specifications; and

WHEREAS, the said City Council did, on March 6, 1942, pass a resolution determining the initial view of said City Council to be that the debt limitation would not be exceeded; and, thereafter, the City Clerk mailed notices to all parties interested, as required by law; and, thereafter, and before the date of April 17, 1942, the owners of more than 15% of the area of the district to be assessed returned cards stating that they do not demand the making of the investigation, as provided by Division 4 of the Streets and Highways Code, the "Special Assessment Investigation, Limitation and Majority Protest Act of 1931;" and the owners of less than 15% of the area of said district returned cards stating that they do demand the making of such investigation; and, thereafter, the City Council passed its resolution determining the computation of demands for investigation, as provided in said act;

And whereas, in the opinion of said City Council said work is of more than local and ordinary public benefit, said Council hereby orders that the costs and expenses of said work and improvement shall be chargeable and charged upon a district of lands, which district is hereby declared to be the district benefited by said work and improvement and which is to be assessed to pay the costs and expenses thereof.

The exterior boundaries of said district and the extent of the territory included therein are shown upon the map of said district adopted and approved by the City Council on **March 6**, 1942, which map is now on file in the office of the City Engineer and to which reference is hereby made for a particular description of the boundaries of said district and of the extent of the territory included therein;

Saving and excepting from the above bounden and described district the area of all public streets, alleys, ways, boulevards, courts and avenues included therein.

Notice is hereby given that serial bonds to represent unpaid assessments and bear interest at the rate of five (5%) per cent per annum will be issued hereunder in the manner provided by the "Improvement Bond Act of 1915," the last installment of which bonds shall mature <sup>fourteen (14)</sup> ~~twelve~~ years from the second day of July next succeeding ten (10) months from their date.

All persons objecting to said work, or to the extent of said assessment district, are required to file their objections in writing in the office of the City Clerk of the City of Sacramento, as required by law, and notice is hereby given to all persons interested that on the **8th** day of **May**, 1942, at **8:15** o'clock p. m., in the Council Chamber of the City Council of the City of Sacramento, in the City Hall, on "I" Street, between 9th and 10th Streets, in said City, any and all persons having any objections to the proposed work and improvement may appear before said City Council and show cause why the proposed work and improvement shall not be carried out in accordance with this Resolution.

And the City Clerk is hereby directed to publish this Resolution twice in the "**Sacramento Union**", a daily newspaper, as required by law.

**IN THE CITY COUNCIL:**


Sacramento, Calif., **April 17, 1942.**

Adopted by the following vote:


AYES Anderson, Arnold, Harry, Klumpp, Kunz, Mitchell, Monk,

Nielsen, Scollan

NOES \_\_\_\_\_



City Clerk of the City of Sacramento.



Mayor.

RESOLUTION DETERMINING COMPUTATION OF  
DEMANDS FOR INVESTIGATION NO. 2483

WHEREAS, after proceedings duly had and taken by Resolution of Preliminary Determination No. 2483, adopted by the City Council on March 6, 1942, under and pursuant to the provisions of the "Special Assessment Investigation, Limitation and Majority Protest Act of 1931," this City Council has determined and declared its initial view to be that the contemplated improvement described in said Resolution No. 2483 is one in which the probable assessments will not exceed the limitation set up by said act; and

WHEREAS, the Clerk of this City Council has given notice of the contemplated action of this City Council in the time, form and manner provided by said act above referred to, and has executed and filed an affidavit showing full compliance with the provisions of said act; and


WHEREAS, the 12th day of March, 1942, is the date fixed in said notice from which the time to respond shall run, and more than thirty (30) days having expired from and after said last mentioned date;

NOW, THEREFORE, IT IS HEREBY RESOLVED BY THE CITY COUNCIL OF THE CITY OF SACRAMENTO:


That the number of return postcards received in response to said notice, having been computed and tabulated, as a result thereof it is hereby found and determined that the owners of less than 15% of the total area of lands proposed to be assessed for the proposed improvement described in said Resolution No. 2483 have demanded the making of the investigation provided for under the "Special Assessment Investigation, Limitation and Majority Protest Act of 1931."

IN THE CITY COUNCIL: Sacramento, California, April 17, 1942.

AYES: Anderson, Arnold, Harry, Klumpp, Kunz, Mitchell, Monk, Nielsen, Scollan



Mayor



City Clerk

RESOLUTION No. 2483