

CITY OF SACRAMENTO

Permit No: 0508685

1231 I Street, Sacramento, CA 95814

Insp Area: 2

Thos Bros: 297B7

Site Address: 645 5TH AV SAC

Sub-Type: ASFR

Parcel No: 012-0191-023

Housing (Y/N): N

CONTRACTOR

TODD GOODRUM CONSTRUCTION
2836 CONBAR CT
SACRAMENTO CA 95826

OWNER

JENSEN ELLEN M/WILLIAM D SA
645 5TH AV
SACRAMENTO, CA 95818

ARCHITECT

Nature of Work: REAR ADDITION OF 378 SQ FT MASTER BEDRM AND BATH TO EXISTING SFR, INTERIOR REMODEL

CONSTRUCTION LENDING AGENCY : I hereby affirm under penalty of perjury that there is a construction lending agency for the performance of the work for which this permit is issued (Sec. 3097, Civ. C).

Lender's Name _____ Lender's Address _____

LICENSED CONTRACTORS DECLARATION: I hereby affirm under penalty of perjury that I am licensed under provisions of Chapter 9 (commencing with section 7000) of Division 3 of the Business and Professions Code and my license is in full force and effect.

X License Class B License Number 794864 Date 7/7/05 Contractor Signature [Signature]

OWNER-BUILDER DECLARATION: I hereby affirm under penalty of perjury that I am exempt from the contractors License Law for the following reason (Sec. 7031.5, Business and Professions Code; any city or county which requires a permit to construct, alter, improve, demolish, or repair any structure, prior to its issuance, also requires the applicant for such permit to file a signed statement that he or she is licensed pursuant to the provisions of the Contractors License Law (Chapter 9 (commencing with Section 7000) of Division 8 of the Business and Professions Code) or that he or she is exempt therefrom and the basis for the alleged exemption. Any violation of Section 7031.5 by any applicant for a permit subjects the applicant to a civil penalty of not more than five hundred dollars (\$500.00);

I, as a owner of the property, or my employees with wages as their sole compensation, will do the work, and the structure is not intended or offered for sale (Sec. 7044, Business and Professional Code: The Contractors License Law does not apply to an owner of property who builds or improves thereon, and who does such work himself or herself or through his/her own employees, provided that such improvements are not intended or offered for sale. If, however, the building or improvement is sold within one year of completion, the owner-builder will have the burden of proving that he/she did not build or improve for the purpose of sale.)

PAID
JUL 07 2005
NORTH PERMIT
SACRAMENTO

I, as owner of the property, am exclusively contracting with licensed contractors to construct the project (Sec. 7044, Business and Professions Code: The Contractors License Law does not apply to an owner of property who builds or improves thereon and who contracts for such projects with a contractor(s) licensed pursuant to the Contractors License Law).

I am exempt under Sec. _____ B & PC for this reason: _____

Date _____ Owner Signature _____

IN ISSUING THIS BUILDING PERMIT, the applicant represents, and the city relies on the representation of the applicant, that the applicant verified all measurements and locations shown on the application or accompanying drawings and that the improvement to be constructed does not violate any law or private agreement relating to permissible or prohibited locations for such improvements. This building permit does not authorize any illegal location of any improvement or the violation of any private agreement relating to location of improvements.

I certify that I have read this application and state that all information is correct. I agree to comply with all city and county ordinances and state laws relating to building construction and hereby authorize representative(s) of this city to enter upon the abovementioned property for inspection purposes.

X Date 7/7/05 Applicant/Agent Signature [Signature]

WORKER'S COMPENSATION DECLARATION: I hereby affirm under penalty of perjury one of the following declarations:

I have and will maintain a certificate of consent to self-insure for workers' compensation as provided for by Section 3700 of the Labor Code, for the performance of work for which the permit is issued.

X I have and will maintain workers' compensation insurance, as required by Section 3700 of the Labor Code, for the performance of the work for which this permit is issued. My workers' compensation insurance carrier and policy number are:

Carrier STATE COMPENSATION INS FUND Policy Number 1738373 Exp Date 04/01/2006

(This section need not be completed if the permit is for \$100 or less) I certify that in the performance of the work for which this permit is issued, I shall not employ any person in any manner so as to become subject to the workers' compensation laws of California and agree that if I should become subject to the workers' compensation provisions of Section 3700 of the Labor Code, I shall forthwith comply with those provisions.

X Date 7/7/05 Applicant Signature [Signature]

WARNING: FAILURE TO SECURE WORKER'S COMPENSATION COVERAGE IS UNLAWFUL AND SHALL SUBJECT AN EMPLOYER TO CRIMINAL PENALTIES AND CIVIL FINES UP TO ONE HUNDRED THOUSAND DOLLARS (\$100,000) IN ADDITION TO THE COST OF COMPENSATION, DAMAGES AS PROVIDED FOR IN SECTION 3706 OF THE LABOR CODE, INTEREST AND ATTORNEY'S FEE.

THIS PERMIT SHALL EXPIRE BY LIMITATION IF WORK IS NOT COMMENCED WITHIN 180 DAYS.



CITY OF SACRAMENTO

www.cityofsacramento.org
 Help Line: 1-916-808-5656 OR 1-866-EZ-PERMIT
 Inspection: 1-916-808-7622

Downtown Permit Center
 1231 I Street, Suite 200
 Sacramento, CA 95814

North Permit Center
 2101 Arena Blvd., Suite 200
 Sacramento, CA 95834

SITE DRAINAGE AND ENCROACHMENT QUESTIONNAIRE

PARCEL # 012 - 0191 - 023 PERMIT # 0508685
 SITE ADDRESS 645 5th ave ACREAGE _____

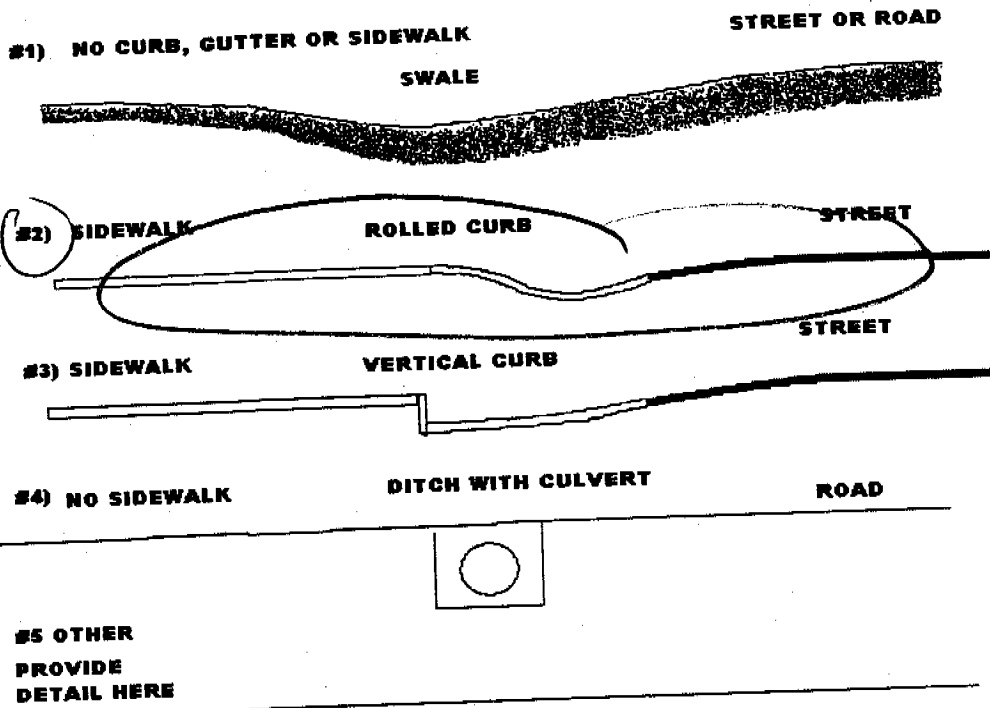
The City of Sacramento requires a building site to be graded to drain correctly and site drainage routed to an approved location. To help us understand the site drainage for your project and determine if a driveway permit or an encroachment permit is required please answer the following questions. All questions must be answered.

- | | | |
|--|-------------------------------------|---|
| 1. Are there existing structures on the site? | <input checked="" type="radio"/> Y | <input type="radio"/> N |
| 2. Is there an existing concrete or paved driveway to this parcel from the street? | <input checked="" type="radio"/> Y | <input checked="" type="radio"/> *N |
| 3. Will the existing access to this parcel be changed in any way for this project? | <input checked="" type="radio"/> *Y | <input checked="" type="radio"/> N |
| 4. Are all portions of the lot higher than the crown of the street? | <input checked="" type="radio"/> Y | <input checked="" type="radio"/> *N |
| 5. Are all portions of the lot higher than the back of the sidewalk? | <input checked="" type="radio"/> *Y | <input checked="" type="radio"/> *N |
| 6. Is there a curb and gutter at the street level? | <input checked="" type="radio"/> *Y | <input type="radio"/> N |
| 7. Is there a sidewalk with a curb and gutter at the street? | <input checked="" type="radio"/> *Y | <input type="radio"/> N |
| 8. Is the curb at the street square? | <input checked="" type="radio"/> *Y | <input type="radio"/> N N/A |
| 9. Is there a rolled curb at the street? | <input checked="" type="radio"/> Y | <input type="radio"/> N N/A |
| 10. Is there a drainage ditch or culvert at the street? | <input checked="" type="radio"/> Y | <input checked="" type="radio"/> *N N/A |
| 11. Does the lot drain from back to front? | <input type="radio"/> Y | <input checked="" type="radio"/> *N |
| 12. Does the lot drain from front to rear? | <input checked="" type="radio"/> *Y | <input checked="" type="radio"/> N |
| 13. Does another lot drain across this parcel? | <input checked="" type="radio"/> *Y | <input checked="" type="radio"/> N |
| 14. Does the lot drain from side to side? | <input checked="" type="radio"/> *Y | <input checked="" type="radio"/> N |
| 15. Does the site have an existing low area or drainage swale? | <input checked="" type="radio"/> *Y | <input checked="" type="radio"/> N N/A |
| 16. Does the drainage swale drain to an adjacent parcel? | <input type="radio"/> Y | <input checked="" type="radio"/> *N N/A |
| 17. Does the drainage swale drain to the street? | <input checked="" type="radio"/> *Y | <input checked="" type="radio"/> N |
| 18. Will existing drainage be re-routed? | <input checked="" type="radio"/> *Y | <input checked="" type="radio"/> N |
| 19. Will drainage ditches or culverts be constructed or modified? | <input checked="" type="radio"/> *Y | <input checked="" type="radio"/> N N/A |
| 20. Did this project require approval from the Zoning Administrator? | <input checked="" type="radio"/> *Y | <input checked="" type="radio"/> N |
| 21. Did the project require approval from the Planning Administrator? | <input checked="" type="radio"/> *Y | <input checked="" type="radio"/> N |

SITE DRAINAGE AND ENCROACHMENT QUESTIONNAIRE

22. Is there any tree, telephone pole, guy wire or similar obstruction located at the front of the property adjacent to the street or road? *Y N
23. Is this a corner lot? *Y N
24. Is the posted speed limit on this street greater than 25 MPH? Y N
25. Is this parcel located on a four-lane street? *Y N
26. If site is greater than 1/2 acre has an erosion and sediment control plan been submitted? Y *N N/A
27. If site disturbs 1 acre or more has a copy of the State General Permit NOI and SWPPP been submitted? Y *N N/A
28. If site is part of a larger subdivision greater than 1 acre has a copy of the State General Permit NOI and SWPPP been submitted? Y *N N/A

CIRCLE THE DRAWING NUMBER BELOW THAT BEST ILLUSTRATES THE EXISTING CONDITION AT THE LOCATION OF THE PROPOSED DRIVEWAY OR SITE ACCESS.




The information provided on this document is accurate. I understand that if this form is incomplete, contains inaccurate or misleading information, the project located at this address may be delayed until any drainage or encroachment issues are resolved to the satisfaction of the City of Sacramento.

SIGNED [Signature]
 TITLE Contractor
 PHONE NO. 916-662-0080

DATE 7/7/05

Site verify drainage to Street.

SR 7/7/05



Downtown Permit Center
1231 I Street, Suite 200
Sacramento, CA 95814
Help Line: 1-916-264-5656

CITY OF SACRAMENTO
DEVELOPMENT SERVICES DEPARTMENT
BUILDING DIVISION
www.cityofsacramento.org

North Permit Center
2101 Arena Blvd., Suite 200
Sacramento, CA 95834
Inspection: 1-916-808-4677

SITE DRAINAGE AND ENCROACHMENT QUESTIONNAIRE

PARCEL # 012 - 0403 - 002 PERMIT # 0588002
SITE ADDRESS 3600 College AV ACREAGE _____

The City of Sacramento requires a building site to be graded to drain correctly and site drainage routed to an approved location. To help us understand the site drainage for your project and determine if a driveway permit or an encroachment permit is required please answer the following questions. All questions must be answered.

- | | | | |
|--|---------------|---------------|-----|
| 1. Are there existing structures on the site? | Y | N | |
| 2. Is there an existing concrete or paved driveway to this parcel from the street? | Y | *N | |
| 3. Will the existing access to this parcel be changed in any way for this project? | *Y | N | |
| 4. Are all portions of the lot higher than the crown of the street? | Y | *N | |
| 5. Are all portions of the lot higher than the back of the sidewalk? | *Y | N | |
| 6. Is there a curb and gutter at the street level? | *Y | N | |
| 7. Is there a sidewalk with a curb and gutter at the street? | *Y | N | N/A |
| 8. Is the curb at the street square? | Y | N | N/A |
| 9. Is there a rolled curb at the street? | Y | *N | N/A |
| 10. Is there a drainage ditch or culvert at the street? | Y | *N | |
| 11. Does the lot drain from back to front? | Y | *N | |
| 12. Does the lot drain from front to rear? | *Y | N | |
| 13. Does another lot drain across this parcel? | *Y | N | |
| 14. Does the lot drain from side to side? | *Y | N | |
| 15. Does the site have an existing low area or drainage swale? | *Y | N | N/A |
| 16. Does the drainage swale drain to an adjacent parcel? | Y | *N | N/A |
| 17. Does the drainage swale drain to the street? | *Y | N | |
| 18. Will existing drainage be re-routed? | *Y | N | N/A |
| 19. Will drainage ditches or culverts be constructed or modified? | *Y | N | |
| 20. Did this project require approval from the Zoning Administrator? | *Y | N | |
| 21. Did the project require approval from the Planning Administrator? | *Y | N | |

City of Sacramento
Development Services Department
PLANNING REVIEW FOR BUILDING PERMIT SUBMITTAL

ADDRESS: 645 5 TH AVENUE	APN: 012-0191-023
DRPB AREA / PUD / SPD: CITYWIDE	ZONING: R-1
EXISTING LAND USE: SINGLE STORY RSF WITH DETACHED GARAGE	
PROPOSED USE: 378 SQ FT ADDITION TO REAR OF EXISTING RSF	
PLANNING STAFF WILL CHECK ONE OR MORE OF THE ITEMS BELOW:	
<input type="checkbox"/>	Planning review is NOT required.
<input type="checkbox"/>	Use is NOT allowed; applicant CANNOT submit for plan check.
<input type="checkbox"/>	Requires APPLICATION(s): PC ZA IR ER DR PB Required Planning application must be approved <i>before</i> project can be submitted for plan check
<input type="checkbox"/>	Application(s) IN PROGRESS: File Number: Application must be approved before project can be submitted for plan check.
<input type="checkbox"/>	Application(s) COMPLETED: File Number & approval date: Building permit must conform to approved plans and comply with all conditions of approval. Do NOT accept applications for a building permit prior to the end of the 10-day appeal period.
<input checked="" type="checkbox"/>	Plans may be submitted for plan check. Plan checker(s) shall confirm compliance with Zoning Ordinance requirements and all applicable development standards <i>prior to issuance</i> of building permit.
<input checked="" type="checkbox"/>	Meets setback & lot coverage requirements as shown on site plan provided.
<input checked="" type="checkbox"/>	Plans to be submitted have been stamped/signed by Planning counter staff.
<input type="checkbox"/>	Route to SITE for plan check and inspection.
<input type="checkbox"/>	Route to SITE for inspection only, plan check not required.
<input type="checkbox"/>	Preliminary review ONLY; the information on this form must be reviewed again and confirmed at the time of building permit submittal.
CONDITIONS AND COMMENTS: LOT AREA = 5563 (METROSCAN) EXISTING FOOTPRINT = 1693 + PROPOSED 378 = 2071 / 5563 = 37% TOTAL LOT COVERAGE. MEETS ALL SETBACK AND LOT COVERAGE REQUIREMENTS. NO ADDITIONAL PLANNING ENTITLEMENTS APPARENT. NO DESIGN REVIEW APPROVAL REQUIRED.	
MATERIALS AND COLORS FOR ADDITION MUST MATCH EXISTING STRUCTURE.	
DATE: 06/16/05	BY: BONNIE SURGEON



CITY OF SACRAMENTO

Downtown Permit Center
1231 I Street, Suite 200
Sacramento, CA 95814

www.cityofsacramento.org

Help Line: 1-916-808-5656 OR 1-866-EZ-PERMIT
Inspection: 1-916-808-7622

North Permit Center
2101 Arena Blvd., Suite 200
Sacramento, CA 95834

SITE DRAINAGE AND ENCROACHMENT QUESTIONNAIRE

PARCEL # 012 - 0191 - 023 PERMIT # 0508685
SITE ADDRESS 645 5th ave ACREAGE _____

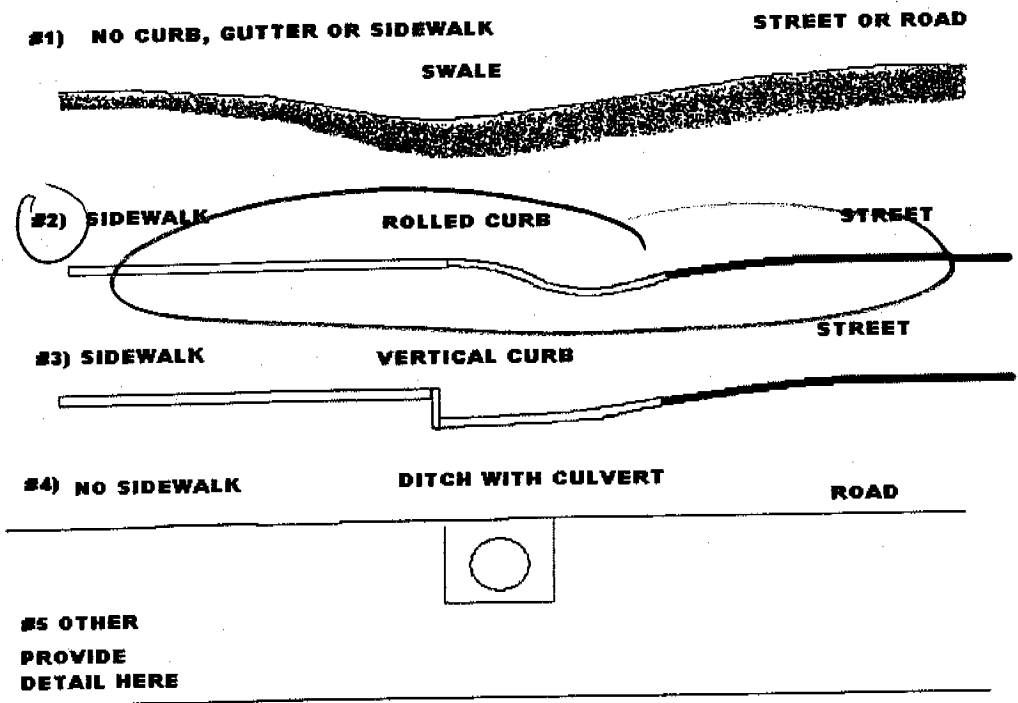
The City of Sacramento requires a building site to be graded to drain correctly and site drainage routed to an approved location. To help us understand the site drainage for your project and determine if a driveway permit or an encroachment permit is required please answer the following questions. All questions must be answered.

- | | | |
|--|--------------------------------------|--|
| 1. Are there existing structures on the site? | <input checked="" type="radio"/> Y | <input type="radio"/> N |
| 2. Is there an existing concrete or paved driveway to this parcel from the street? | <input checked="" type="radio"/> Y | * <input type="radio"/> N |
| 3. Will the existing access to this parcel be changed in any way for this project? | * <input checked="" type="radio"/> Y | <input checked="" type="radio"/> N |
| 4. Are all portions of the lot higher than the crown of the street? | <input checked="" type="radio"/> Y | * <input type="radio"/> N |
| 5. Are all portions of the lot higher than the back of the sidewalk? | <input checked="" type="radio"/> Y | * <input type="radio"/> N |
| 6. Is there a curb and gutter at the street level? | * <input checked="" type="radio"/> Y | <input type="radio"/> N |
| 7. Is there a sidewalk with a curb and gutter at the street? | * <input checked="" type="radio"/> Y | <input type="radio"/> N |
| 8. Is the curb at the street square? | * <input checked="" type="radio"/> Y | <input type="radio"/> N N/A |
| 9. Is there a rolled curb at the street? | <input checked="" type="radio"/> Y | <input type="radio"/> N N/A |
| 10. Is there a drainage ditch or culvert at the street? | <input type="radio"/> Y | * <input checked="" type="radio"/> N N/A |
| 11. Does the lot drain from back to front? | <input checked="" type="radio"/> Y | * <input type="radio"/> N |
| 12. Does the lot drain from front to rear? | <input type="radio"/> Y | * <input checked="" type="radio"/> N |
| 13. Does another lot drain across this parcel? | * <input checked="" type="radio"/> Y | <input checked="" type="radio"/> N |
| 14. Does the lot drain from side to side? | * <input checked="" type="radio"/> Y | <input checked="" type="radio"/> N |
| 15. Does the site have an existing low area or drainage swale? | * <input checked="" type="radio"/> Y | <input checked="" type="radio"/> N |
| 16. Does the drainage swale drain to an adjacent parcel? | * <input checked="" type="radio"/> Y | <input checked="" type="radio"/> N N/A |
| 17. Does the drainage swale drain to the street? | <input type="radio"/> Y | * <input checked="" type="radio"/> N N/A |
| 18. Will existing drainage be re-routed? | * <input checked="" type="radio"/> Y | <input checked="" type="radio"/> N |
| 19. Will drainage ditches or culverts be constructed or modified? | * <input checked="" type="radio"/> Y | <input checked="" type="radio"/> N N/A |
| 20. Did this project require approval from the Zoning Administrator? | * <input checked="" type="radio"/> Y | <input checked="" type="radio"/> N |
| 21. Did the project require approval from the Planning Administrator? | * <input checked="" type="radio"/> Y | <input checked="" type="radio"/> N |

SITE DRAINAGE AND ENCROACHMENT QUESTIONNAIRE

- 22. Is there any tree, telephone pole, guy wire or similar obstruction located at the front of the property adjacent to the street or road? *Y N
- 23. Is this a corner lot? *Y N
- 24. Is the posted speed limit on this street greater than 25 MPH? Y N
- 25. Is this parcel located on a four-lane street? *Y N
- 26. If site is greater than 1/2 acre has an erosion and sediment control plan been submitted? Y *N N/A
- 27. If site disturbs 1 acre or more has a copy of the State General Permit NOI and SWPPP been submitted? Y *N N/A
- 28. If site is part of a larger subdivision greater than 1 acre has a copy of the State General Permit NOI and SWPPP been submitted? Y *N N/A

CIRCLE THE DRAWING NUMBER BELOW THAT BEST ILLUSTRATES THE EXISTING CONDITION AT THE LOCATION OF THE PROPOSED DRIVEWAY OR SITE ACCESS.



The information provided on this document is accurate. I understand that if this form is incomplete, contains inaccurate or misleading information, the project located at this address may be delayed until any drainage or encroachment issues are resolved to the satisfaction of the City of Sacramento.

SIGNED [Signature] DATE 7/7/05
 TITLE Contractor
 PHONE NO. 916.662.0080

Site verify drainage to Street.
 SR 7/7/05