

CITY OF SACRAMENTO

CITY MANAGER'S OFFICE  
**RECEIVED**  
JUL 1 1981

TRAFFIC ENGINEERING DIVISION  
1023 J STREET - SUITE 202 SACRAMENTO, CALIF. 95814

TELEPHONES (916)  
TRAFFIC ENGINEERING 449-5307  
OFF-STREET PARKING 449-5354  
ON-STREET PARKING 449-5644

July 1, 1981

City Council  
Sacramento, California

Honorable Members in Session:

**APPROVED**  
BY THE CITY COUNCIL

JUL - 7 1981

OFFICE OF THE  
CITY CLERK

SUBJECT: Recommendation to add V Street from 48th Street to 51st Street to the UC Medical Center Residential Permit Parking Area by repealing Resolution 81-292 and adopting a new resolution.

SUMMARY

This report recommends the addition of V Street from 48th Street to 51st Street to the UC Medical Center Residential Permit Parking area.

BACKGROUND

Residents of V Street, from 48th Street to 51st Street, have submitted a petition representing 56% of the dwelling units requesting implementation of Residential Permit Parking. This street is adjacent to the UC Medical Center, and residents have experienced parking congestion problems as a result of the Residential Permit Parking Program in that area. Parking conditions have been surveyed on those blocks of V Street. Survey data shows a curb occupancy of 80%. Based on the petition and survey data, it is recommended that V Street between 48th Street and 51st Street be added to the UC Medical Center Residential Permit Parking Program.

FINANCIAL DATA


The total cost of adding V Street from 48th Street to 51st Street will be \$500; sufficient funds will be available for related annual operating costs in the 1981-82 Traffic Engineering Operating Budget.

It should be pointed out that the overall policy of approving Residential Permit Parking areas will soon be re-evaluated by the City Council in light of the City's current financial condition. One possible outcome of this study would be a permit fee to make the program self-supporting. The proposed addition to the UC Medical Center Residential Permit Parking Area is recommended because the petition is complete and the cost of implementation is not significant.

RECOMMENDATION


Pursuant to Section 25.186 of the City Code, it is recommended that the attached Resolution, for the purpose shown herein, be adopted.

Respectfully submitted,



L. M. Frink, Traffic Engineer

Recommendation Approved:

  
Walter J. Slise, City Manager

LMF:js

Attachments

July 7, 1981  
District 5

APPROVED  
BY THE CITY COUNCIL

JUL - 7 1901

OFFICE OF THE  
CITY CLERK

81-515

## RESOLUTION NO.

ADOPTED BY THE SACRAMENTO CITY COUNCIL ON DATE OF

RESOLUTION REPEALING RESOLUTION NO. 81-292 AND ADDING  
V STREET FROM 48th STREET TO 51st STREET TO THE  
UC MEDICAL CENTER RESIDENTIAL PERMIT PARKING PROGRAM.

BE IT RESOLVED BY THE COUNCIL OF THE CITY OF SACRAMENTO:

Pursuant to Section 25.186 of the Sacramento City Code, V Street from 48th Street to 51st Street is hereby added to the UC Medical Center Residential Permit Parking Area and the area boundaries are modified, as referenced herein.

Pursuant to Section 25.174 of the Sacramento City Code, the area known as the UC Medical Center area as shown on the attached map was established as a Residential Permit Parking area. Parking on the public streets within the area boundaries, as shown on the attached map, shall be regulated by various parking restrictions. Vehicles which display valid Residential Parking Permits or Visitor Parking Permits issued for use in the UC Medical Center area, shall be exempt from said parking time restrictions.

Residential Parking Permits shall be issued to each residential vehicle of the area, upon application by the resident owner to the office of the Traffic Engineer. Current vehicle ownership registration, issued by the State of California, shall be required as proof of residential vehicle ownership and residence. Each residence shall be entitled to one Visitor Permit upon application by the respective resident to the office of the Traffic Engineer and by showing proof of residence in the area by current California vehicle ownership registration, a current California driver's license, or other proof as deemed appropriate by the Traffic Engineer. Said Residential Permits and Visitor Permits shall be valid for one full year from the date of issuance. Additional temporary Visitor Permits may be issued to area residents by application to the office of the Traffic Engineer. Said temporary Visitor Permits shall be issued at the discretion of the Traffic Engineer.

The following public streets in the UC Medical Center area shall be regulated by one hour time limits from 8:00 AM to 6:00 PM, Monday through Friday. Vehicles displaying Residential or Visitor Parking Permits issued for use in the UC Medical Center area shall be exempt from all parking time limits.

South side of "U" Street between Stockton/west of "39th".  
East side of "39th" between "V"/"T".

The following public streets in the UC Medical Center area shall be regulated by two hour time limits from 8:00 AM to 6:00 PM, Monday through Friday. Vehicles displaying Residential or Visitor Parking Permits issued for use in the UC Medical Center area shall be exempt from said parking limits.

North side of "S" between "39th"/east end at 40th Street  
South side of "S" between "39th"/east end at 40th Street

North side of "S" between "40th"/"42nd"  
South side of "S" between "40th"/"42nd"  
North side of "S" between "43rd"/"44th"  
South side of "S" between "43rd"/"44th"  
North side of "S" between "45th"/"46th"  
South side of "S" between "45th"/"46th"  
North side of "T" between "44th"/"48th"  
South side of "T" between "44th"/"48th"  
West side of "36th" between "T"/"V"  
East side of "36th" between "T"/"V"  
West side of "39th" between Downey Way/Sherman Way  
East side of "39th" between Downey Way/Sherman Way  
West side of "40th" between "T"/"S"  
East side of "40th" between "T"/"S"  
West side of "41st" between "T"/"S"  
East side of "41st" between "T"/"S"  
West side of "42nd" between "T"/"S"  
East side of "42nd" between "T"/"S"  
West side of "43rd" between "T"/"S"  
East side of "43rd" between "T"/"S"  
West side of "44th" between "T"/"S"  
East side of "44th" between "T"/"S"  
West side of "45th" between "U"/"S"  
East side of "45th" between "U"/"S"  
West side of "46th" between "T"/"S"  
East side of "46th" between "T"/"S"  
West side of "47th" between "T"/"S"  
East side of "47th" between "T"/"S"  
West side of "48th" between "V"/U.S. 50  
East side of "48th" between "V"/U.S. 50  
North side of Downey between Gerber/east end  
South side of Downey between Gerber/east end  
North side of Sherman between Gerber/Colonial  
South side of Sherman between Gerber/Colonial  
North side of "Y" between San Jose/"41st"  
South side of "Y" between San Jose/"41st"  
West side of Gerber between "T"/Downey Way  
East side of Gerber between "T"/Downey Way  
West side of San Jose between Sherman/"2nd" Avenue  
East side of San Jose between Sherman/"2nd" Avenue  
West side of "41st" between "Y"/"2nd" Avenue  
East side of "41st" between "Y"/"2nd" Avenue

The following public streets in the U.C. Medical Center area shall be regulated by No Parking from 8:00 AM to 6:00 PM, Monday through Friday. Vehicles displaying Residential or Visitor Parking Permits issued for use in the U.C. Medical Center area shall be exempt from said parking prohibitions.

South side of "S" between "37th"/39th"  
South side of "T" between "36th" and alley west of "36th"  
North side of "T" between "36th" and alley west of "36th"  
South side of "T" between "36th"/"37th"  
North side of "T" between "36th"/"37th"  
South side of "T" between "37th"/"39th"  
North side of "T" between "37th"/"39th"  
South side of "T" between "39th"/"44th"  
North side of "T" between "39th"/"44th"

South side of "U" between Stockton/"48th"  
North side of "U" between Stockton/"48th"  
North side of "V" between Stockton/"39th"  
North side of "V" between "39th"/"48th"  
North side of "V" between "48th"/"51st" Street  
South side of "V" between "49th"/"51st" Street  
East side of "36th" between "T" Street/U.S. 50  
West side of "36th" between "T" Street/U.S. 50  
East side of "37th" between "T"/"S"  
West side of "39th" between "V"/"S"  
East side of "39th" between "T"/"S"  
East side of "39th" between "S"/U.S. 50  
West side of "42nd" between "V"/"T"  
East side of "42nd" between "V"/"T"  
West side of "45th" between "V"/"U"  
East side of "45th" between "V"/"U"  
South side of "X" between Stockton/"45th"  
North Side of "Y" between Stockton/"45th"  
South side of "Y" between Stockton/"45th"  
West side of "45th" between "X"/"Y"  
North side of Miller between Gerber/Stockton  
South side of Miller between Gerber/Stockton  
North side of Colonial between Sherman/Stockton  
South side of Colonial between Sherman/Stockton  
North side of Sherman between Colonial/Stockton  
South side of Sherman between Colonial/Stockton  
North side of "Y" between "41st"/Stockton  
South side of "Y" between "41st"/Stockton  
North side of "1st" Avenue between "43rd"/west end at 41st  
South side of "1st" Avenue between "43rd"/west end at 41st  
East side of "41st" between Sherman/"Y"  
West side of "41st" between Sherman/"Y"  
East side of "42nd" between Stockton/"1st" Avenue  
West side of "42nd" between Stockton/"1st" Avenue  
East side of "43rd" between "1st" Avenue/"2nd" Avenue  
West side of "43rd" between "1st" Avenue/"2nd" Avenue

All existing red, yellow, blue, white and green zones shall remain in effect if located on any of the public streets as referenced herein for Residential Permit Parking.

This resolution repeals Resolution No. 81-292.

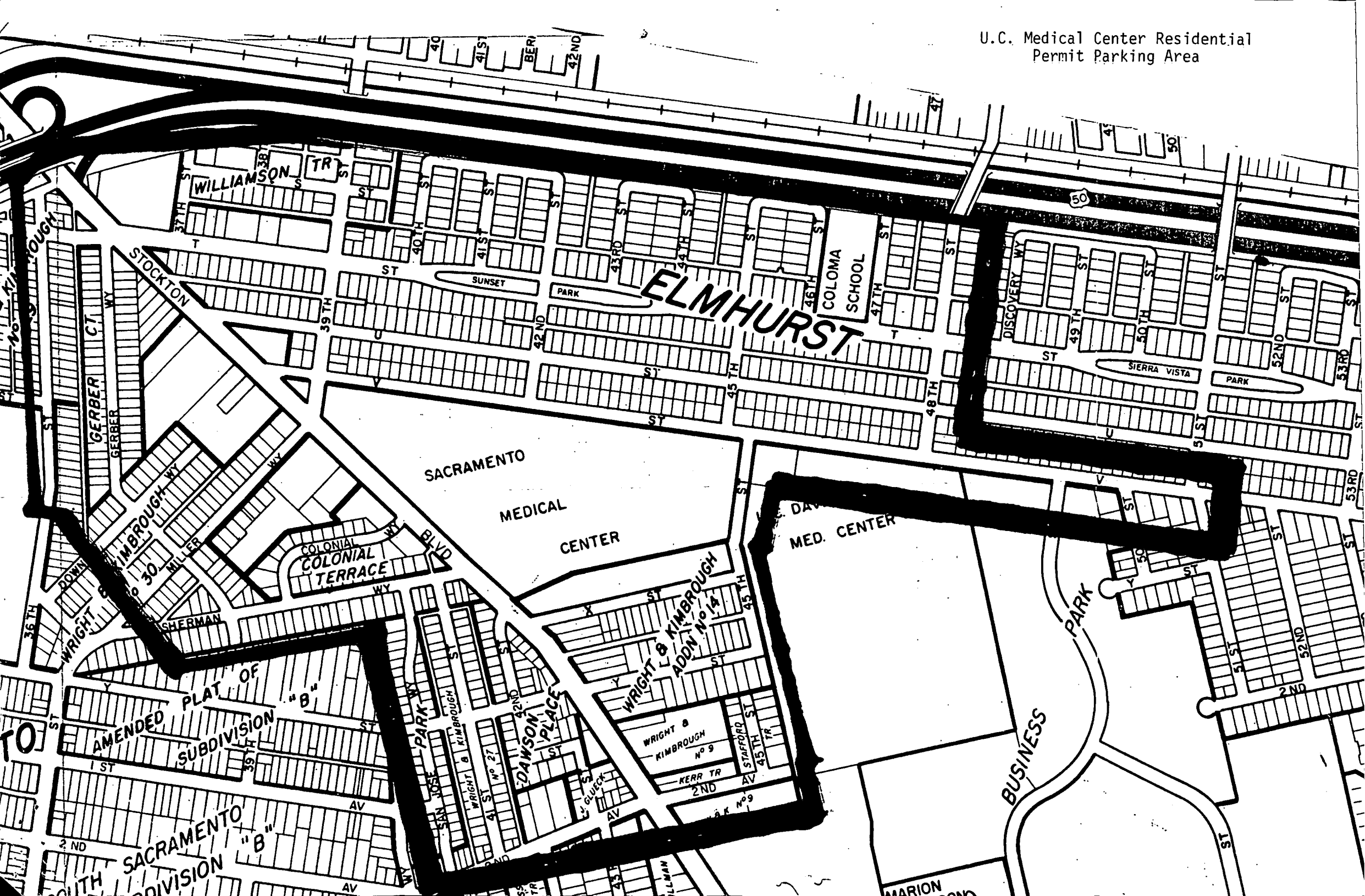
---

MAYOR

ATTEST:

---

CITY CLERK



ELMHURST

SACRAMENTO  
MEDICAL  
CENTER

MED. CENTER

WRIGHT & KIMBROUGH

GERBER CT

STOCKTON

WILLIAMSON TR

SUNSET PARK

COLOMA  
SCHOOL

DISCOVERY WY

SIERRA VISTA

COLONIAL  
TERRACE

WRIGHT & KIMBROUGH  
ADDN No 14

AMENDED PLAT OF  
SUBDIVISION "B"

DAWSON  
PLACE

WRIGHT &  
KIMBROUGH  
No 9

BUSINESS

PARK

SACRAMENTO  
SUBDIVISION "B"

KERR TR  
2ND

MARION

