

RESOLUTION DETERMINING INITIAL VIEW
OF LEGISLATIVE BODY THAT DEBT LIMITA-
TION WILL NOT BE EXCEEDED NO. 2453

WHEREAS, the City Council of the City of Sacramento did, on the 20th day of June, 1941, adopt its Resolution No. 2453, entitled "Preliminary Determination of Legislative Body Under 'Special Assessment Investigation, Limitation and Majority Protest Act of 1931,'" under the provisions of Section 2 of said Act;

NOW, THEREFORE, IT IS HEREBY RESOLVED, FOUND AND DETERMINED by said City Council that, after taking the steps provided by Section 2 of said Act above referred to, it is the initial view of this Council that the contemplated improvement described in said Resolution No. 2453 above referred to is one in which the probable assessments will not exceed the limitations set up by said Act above referred to;


RESOLVED, FURTHER, that the Clerk of this Council is hereby ordered and directed to give notice of the contemplated action of this Council by mailing to interested property owners a "Notice of Proposed Assessment" in the time, form and manner, and to the persons, all as provided in Section 13 of said Act above referred to.

IN THE CITY COUNCIL: Sacramento, California, June 20, 1941.

Adopted by the following vote:

AYES: Anderson, Arnold, Harry, Kunz, Monk, Truesdale.

NOES: None
ABSENT: Bidwell, Mitchell, Wanzer.



City Clerk



Mayor

RESOLUTION No. 2453

RESOLUTION OF PRELIMINARY DETERMINATION OF LEGISLATIVE BODY
UNDER "SPECIAL ASSESSMENT INVESTIGATION, LIMITATION AND
MAJORITY PROTEST ACT OF 1931" NO. 2453

BE IT RESOLVED by the City Council of the City of Sacramento that certain improvements are proposed to be done and made within the boundaries of the proposed assessment district hereinafter described.

In connection therewith, said City Council hereby finds and determines as follows, to-wit:

1. That the nature of the proposed improvement and the location and extent thereof consists of improving the

NORTHERLY ONE-HALF OF 8TH AVENUE, from the center line of 23rd Street, to a point 458.5 feet westerly therefrom; 23RD STREET, from the northerly line of 8th Avenue, to a point 15 feet north of the northerly line of 12th Avenue; and RIGHT-OF-WAY along the rear of Lots 1 to 10, both inclusive, and along the line common to Lots 7 and 8 "Wright & Kimbrough Tract No. 40" (as the same is shown on the official map or plat thereof filed in the office of the County Recorder of the County of Sacramento, State of California); by removing and disposing of all surplus and refuse materia; constructing concrete curb and gutter and concrete sidewalk; installing cast iron gutter drains; resetting existing gutter drain; constructing vitrified ironstone pipe sewer; constructing concrete manholes complete with cast iron curbs and covers; installing street monuments; grading; constructing an asphaltic concrete pavement $5\frac{1}{2}$ " in thickness; and installing an ornamental electric street lighting system complete.

AS:

2. The boundaries of the district of lands proposed to be specially assessed to pay the costs and expenses of such proposed work and improvement are generally defined as follows, to-wit:

On the north by the northerly line of "Whitaker Subdivision No. 1" (as the same is shown on the official map or plat thereof filed in the office of the County Recorder of the County of Sacramento, State of California) and said line produced westerly 155.03 feet, to a point; thence from said point southerly at right angles 122 feet, to the northerly line of 8th Avenue; thence easterly along the northerly line of 8th Avenue, to the westerly line of 23rd Street, produced northerly; thence along the westerly line of 23rd Street, to the southerly line of 9th Avenue; thence westerly along the southerly line of 9th Avenue, to the northwest corner of Lot 48 "Wright & Kimbrough College Plaza Tract" (as the same is shown on the official map or plat thereof filed in the

office of the County Recorder of the County of Sacramento, State of California); thence southerly along the westerly line of Lots 48 and 49 in said last mentioned tract, to the northerly line of 10th Avenue; thence easterly along the northerly line of 10th Avenue, to the westerly line of 23rd Street; thence southerly on the westerly line of 23rd Street, to the northerly line of 11th Avenue; thence westerly on the northerly line of 11th Avenue, 50 feet to a point; thence southerly to the northwest corner of Lot 71 in the said last mentioned tract; thence along the westerly line of Lots 71 and 90 in said last mentioned tract, to the northerly line of 12th Avenue; thence easterly on the northerly line of 12th Avenue, to the westerly line of 23rd Street; thence northerly to the southwest corner of Lot 10 in said "Wright & Kimbrough Tract No. 40;" thence easterly on the southerly line of said Lot 10 and the said line produced; to a point 240 feet east of the easterly line of 23rd Street; thence northerly and parallel to the easterly line of 23rd Street, to a point where the northerly line of Lot 1 in the said last mentioned tract would intersect if produced easterly; thence easterly to a point on the northerly line of said Lot 1, 106.04 feet from the easterly line of 23rd Street, measured on the northerly line of said Lot 1; thence northerly to the northeast corner of Lot 9 in the said "Whitaker Subdivision No. 1;" thence to the southeast corner of Lot 8 in the said last mentioned tract; thence along the easterly line of said Lot 8 and the easterly line of Lot 1 in the said last mentioned tract, to the northerly boundary of said "Whitaker Subdivision No. 1."

3. That the amount and portion of the cost of such proposed improvement proposed to be paid by the City of Sacramento from any source other than special assessments upon benefited property is nil.

4. The statute under which it is proposed to conduct proceedings for the proposed improvement is the "Improvement Act of 1911," approved April 7, 1911, and the several acts amendatory thereof or supplemental thereto; with bonds to be issued as authorized under the "Improvement Bond Act of 1915," approved June 11, 1915, and the several acts amendatory thereof or supplemental thereto, said bonds to bear interest at the rate of five (5%) per cent per annum; and

~~BE IT FURTHER RESOLVED that the City Engineer is hereby directed to prepare for this Council a written Report upon the proposed improvement, such Report to contain all the information required by Section 5 of the "Special Assessment Investigation, Limitation and Majority Protest Act of 1931," approved June 8, 1931, and the several acts amendatory thereof or supplemental thereto.~~


IN THE CITY COUNCIL: Sacramento, California, June 20, 1941.

Adopted by the following vote:


AYES: Anderson, Arnold, Harry, Kunz, Monk, Truesdale.

NOES: None

ABSENT: Bidwell, Mitchell, Wanzer.



City Clerk



Mayor

RESOLUTION No. 2453

RESOLUTION APPROVING MAP AND DIAGRAM NO. 2453

BE IT RESOLVED by the City Council of the City of Sacramento that the map and diagram presented by the City Engineer, showing the property to be assessed for the improvement of the NORTHERLY ONE-HALF OF 8TH AVENUE, from the center line of 23rd Street, to a point 458.5 feet westerly therefrom; 23RD STREET, from the northerly line of 8th Avenue, to a point 15 feet north of the northerly line of 12th Avenue; and RIGHT-OF-WAY along the rear of Lots 1 to 10, both inclusive, and along the line common to Lots 7 and 8 "Wright & Kimbrough Tract No. 40" (as the same is shown on the official map or plat thereof filed in the office of the County Recorder of the County of Sacramento, State of California),

in the City of Sacramento, be, and the same is, hereby approved.

Adopted by the Sacramento City Council on date of June 20, 1941, by the following vote:

AYES: Anderson, Arnold, Harry, Kunz, Monk, Truesdale.

NOES: None
ABSENT: Bidwell, Mitchell, Wanzer



City Clerk



Mayor

RESOLUTION No. 2453

RESOLUTION APPROVING PLANS, GRADES AND
SPECIFICATIONS NO. 2453

BE IT RESOLVED by the City Council of the City of Sacramento that the plans presented by the City Engineer, providing for the improvement of the NORTHERLY ONE-HALF OF 8TH AVENUE, from the center line of 23rd Street, to a point 458.5 feet westerly therefrom; and 23RD STREET, from the northerly line of 8th Avenue, to a point 15 feet north of the northerly line of 12th Avenue; and RIGHT-OF-WAY along the rear of Lots 1 to 10, both inclusive, and along the line common to Lots 7 and 8 "Wright & Kimbrough Tract No. 40" (as the same is shown on the official map or plat thereof filed in the office of the County Recorder of the County of Sacramento, State of California),

in the City of Sacramento, be, and the same are, hereby approved and adopted;

BE IT FURTHER RESOLVED that the grades as shown on said plans be, and the same are, hereby adopted as the official grades; and

BE IT FURTHER RESOLVED that the specifications herewith submitted by the City Engineer for special types of work not included in the City of Sacramento's "Standard Specifications" be, and the same are, hereby approved and adopted.


Adopted by the Sacramento City Council on date of June 20, 1941, by the following vote:

AYES: Anderson, Arnold, Harry, Kunz, Monk, Truesdale.

NOES: None
ABSENT: Bidwell, Mitchell, Wanzer.



Mayor



City Clerk

RESOLUTION NO. 2453