

RESOLUTION OF PRELIMINARY DETERMINATION OF LEGISLATIVE BODY
UNDER "SPECIAL ASSESSMENT INVESTIGATION, LIMITATION AND
MAJORITY PROTEST ACT OF 1931" NO. 2555

BE IT RESOLVED by the City Council of the City of Sacramento that certain improvements are proposed to be done and made within the boundaries of the proposed assessment district hereinafter described.

In connection therewith, said City Council hereby finds and determines as follows, to-wit:

1. That the nature of the proposed improvement and the location and extent thereof consists of improving San Carlos Way from the southerly boundary of 8th Avenue to the northerly boundary of Stanford Junior High Property by removing and disposing of all refuse and surplus materials; constructing concrete curbs, gutters, and sidewalks; reconstructing existing manhole by placing curb and cover to proper grade; grading and constructing an asphaltic concrete pavement, all in accordance with the City's Standard Specifications.

2. The boundaries of the district of lands proposed to be specially assessed to pay the costs and expenses of such proposed work and improvement are generally defined as follows, to-wit:
Beginning at the northwest corner of Lot 5 M. J. Dillman Subdivision No. 1 thence proceeding easterly along the southerly line of 8th Avenue to the northeast corner of Lot 1 of Wright & Kimbrough Tract No. 31; thence southerly along the easterly line of said Lot 1 of said subdivision to its junction with Lot 4 of Wright & Kimbrough Tract No. 31; thence easterly to the northeast corner of said Lot 4 of said subdivision ~~to the northeast corner of said Lot 4~~ thence southerly along the easterly boundaries of Lots 4 to 13 inclusive in said subdivision; thence westerly in a straight line along the southerly boundary of Lot 13 of Wright & Kimbrough Tract No. 31 and the southerly boundary of Lot No. 5 of M. J. Dillman Subdivision No. 1 to the southwest corner of said Lot of said subdivision; thence northerly along the westerly boundary of said Lot 5 of M. J. Dillman subdivision No. 1 to the point of beginning.

3. That the amount and portion of the cost of such proposed improvement proposed to be paid by the City of Sacramento from any source other than special assessments upon benefited property is nil.

4. The statute under which it is proposed to conduct proceedings for the proposed improvement is the "Improvement Act of 1911," approved April 7, 1911, and the several acts amendatory thereof or supplemental thereto; with bonds to be issued as authorized under the "Improvement Bond Act of 1915," approved June 11, 1915, and the several acts amendatory thereof or supplemental thereto, said bonds to bear interest at the rate of four (4%) per cent per annum; and

BE IT FURTHER RESOLVED that the City Engineer is hereby directed to prepare for this Council a written Report upon the proposed improvement, such Report to contain all the information required by Section 3 of the "Special Assessment Investigation, Limitation and Majority Protest Act of 1931," approved June 8, 1931, and the several acts amendatory thereof or supplemental thereto.


IN THE CITY COUNCIL: Sacramento, California, / August 23 1946.

Adopted by the following vote:

AYES:

NOES:

ABSENT:


Mayor

City Clerk

RESOLUTION No. 2555

RESOLUTION APPROVING PLANS, GRADES AND
SPECIFICATIONS NO. 2555

BE IT RESOLVED by the City Council of the City of Sacramento that the plans presented by the City Engineer, providing for the improvement of San Carlos Way from the southerly boundary of 8th Avenue to the northerly boundary of Stanford Junior High Property

in the City of Sacramento, be, and the same are, hereby approved and adopted;

BE IT FURTHER RESOLVED that the grades as shown on said plans be, and the same are, hereby adopted as the official grades; and


BE IT FURTHER RESOLVED that the specifications herewith submitted by the City Engineer for special types of work not included in the City of Sacramento's "Standard Specifications" be, and the same are, hereby approved and adopted.

Adopted by the Sacramento City Council on date of August 23, 1946 by the following vote:

AYES:

NOES:

ABSENT:


Mayor

Chief Deputy City Clerk

RESOLUTION No. 2555

RESOLUTION APPROVING MAP AND DIAGRAM NO. 2555

BE IT RESOLVED by the City Council of the City of Sacramento that the map and diagram presented by the City Engineer, showing the property to be assessed for the improvement of San Carlos Way from the southerly boundary of 8th Avenue to the northerly boundary of Stanford Junior High Property


in the City of Sacramento, be, and the same is, hereby approved.

Adopted by the Sacramento City Council on date of 23rd
August, 1946 by the following vote:

AYES:

NOES:

ABSENT:


Mayor

Chief Deputy City Clerk

RESOLUTION No. 2555