

RESOLUTION OF PRELIMINARY DETERMINATION OF LEGISLATIVE BODY
UNDER "SPECIAL ASSESSMENT INVESTIGATION, LIMITATION AND
MAJORITY PROTEST ACT OF 1931" NO. 2448

BE IT RESOLVED by the City Council of the City of Sacramento that certain improvements are proposed to be done and made within the boundaries of the proposed assessment district hereinafter described.

In connection therewith, said City Council hereby finds and determines as follows, to-wit:

1. That the nature of the proposed improvement and the location and extent thereof consists of improving

32ND STREET, from the southerly line of 12th Avenue, to the northerly line of 14th Avenue, in said City of Sacramento; by removing and disposing of all surplus and refuse material; constructing concrete curbs and gutters; constructing concrete sidewalk on official line and grade where the same does not exist on official line and grade; installing cast iron gutter drains; reconstructing existing manhole; grading; constructing an asphaltic concrete pavement three (3) inches in thickness with seal coat and screenings, on a cementing road rock base four (4) inches in thickness, between the existing pavement and the gutters; and constructing an asphaltic concrete pavement two (2) inches in thickness, with seal coat and screenings, on top of the existing center pavement.

2. The boundaries of the district of lands proposed to be specially assessed to pay the costs and expenses of such proposed work and improvement are generally defined as follows, to-wit:

Bounded by a line commencing at the northwest corner of Lot 11 "Coloma Heights" (as the same is shown on the official map or plat thereof filed in the office of the County Recorder of the County of Sacramento, State of California); thence southerly to the southwest corner thereof; thence to the northwest corner of Lot 14 in said "Coloma Heights;" thence southerly to the southwest corner of Lot 24 in said tract, the northerly line of 14th Avenue; thence easterly along the northerly line of 14th Avenue, to the alley first east of 32nd Street; thence northerly along the westerly line of said alley, to the northeast corner of Lot 67 in said "Coloma Heights;" thence to the southeast corner of Lot 10 in said tract; thence to the northeast corner of said Lot 10; thence westerly along the southerly line of 12th Avenue, to the point of beginning.

3. That the amount and portion of the cost of such proposed improvement proposed to be paid by the City of Sacramento from any source other than special assessments upon benefited property is \$625.00.

4. The statute under which it is proposed to conduct proceedings for the proposed improvement is the "Improvement Act of 1911," approved April 7, 1911, and the several acts amendatory thereof or supplemental thereto; with bonds to be issued as authorized under the "Improvement Bond Act of 1915," approved June 11, 1915, and the several acts amendatory thereof or supplemental thereto, said bonds to bear interest at the rate of five (5%) per cent per annum; and

BE IT FURTHER RESOLVED that the City Engineer is hereby directed to prepare for this Council a written Report upon the proposed improvement, such Report to contain all the information required by Section 5 of the "Special Assessment Investigation, Limitation and Majority Protest Act of 1931," approved June 8, 1931, and the several acts amendatory thereof or supplemental thereto.


IN THE CITY COUNCIL: Sacramento, California, May 23, 1941.

Adopted by the following vote:

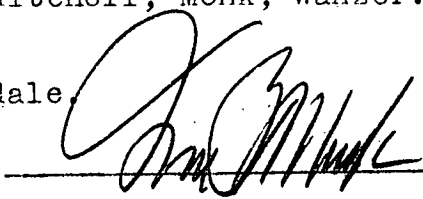
AYES: Anderson, Bidwell, Kunz, Mitchell, Monk, Wanzer.

NOES: None

ABSENT: Arnold, Harry, Truesdale.



City Clerk



Mayor

RESOLUTION No. 2888

RESOLUTION APPROVING PLANS, GRADES AND
SPECIFICATIONS NO. 2448

BE IT RESOLVED by the City Council of the City of Sacramento that the plans presented by the City Engineer, providing for the improvement of 32ND STREET, from the southerly line of 12th Avenue, to the northerly line of 14th Avenue,

in the City of Sacramento, be, and the same are, hereby approved and adopted;


BE IT FURTHER RESOLVED that the grades as shown on said plans be, and the same are, hereby adopted as the official grades; and

BE IT FURTHER RESOLVED that the specifications herewith submitted by the City Engineer for special types of work not included in the City of Sacramento's "Standard Specifications" be, and the same are, hereby approved and adopted.


Adopted by the Sacramento City Council on date of **May 23, 1941**, by the following vote:

AYES: Anderson, Bidwell, Kunz, Mitchell, Monk, Wanzer.

NOES: None
ABSENT: Arnold, Harry, Truesdale



Mayor



City Clerk

RESOLUTION NO. 2448

RESOLUTION APPROVING MAP AND DIAGRAM NO. 2448

BE IT RESOLVED by the City Council of the City of Sacramento that the map and diagram presented by the City Engineer, showing the property to be assessed for the improvement of **32ND STREET, from the southerly line of 12th Avenue, to the northerly line of 14th Avenue,**


in the City of Sacramento, be, and the same is, hereby approved.

Adopted by the Sacramento City Council on date of **May 23, 1941,**
by the following vote:


AYES: Anderson, Bidwell, Kunz, Mitchell, Monk, Wanzer.

NOES: None

ABSENT: Arnold, Harry, Truesdale



City Clerk



Mayor

RESOLUTION NO. 2448