



**APPROVED**

APR 30 2002

OFFICE OF THE  
CITY CLERK

2.5

DEPARTMENT OF  
PUBLIC WORKS

CITY OF SACRAMENTO  
CALIFORNIA

927 10<sup>th</sup> STREET, STE. 100  
SACRAMENTO, CA  
95814-2700

PROJECT DELIVERY DIVISION

PH. (916) 264-8300  
FAX (916) 264-8281

April 15, 2002

City Council  
Sacramento, California

*CP 2002-056*

Honorable Members in Session:

**SUBJECT: APPROVAL OF SPECIFICATIONS, ACCEPTANCE OF BID, CONTRACT  
AWARD IN THE AMOUNT OF \$829,571.19 FOR THE REHAB/BACKLOGGED  
STREETS PROJECT (PN:RJ46)**

**LOCATION AND COUNCIL DISTRICT:**

Various streets in Council Districts 2, 3, 4 and 6.

**RECOMMENDATION:**

This report recommends that the City Council:

- Approve specifications;
- Accept the bid of California Pavement Maintenance Company in the amount of \$829,571.19; and
- Authorize the City Manager to execute a contract for Rehab/Backlogged Streets Project (PN:RJ46).

**CONTACT PERSON:** Ofelia Avalos, Assistant Engineer, 264-5515

**FOR COUNCIL MEETING OF:** April 30, 2002

**SUMMARY:**

This report requests that Council approve the first year's allocation of projects for the new Rehab/Backlogged Streets Program, which is an annual preventative maintenance program. There has not been funding in past years to fully fund the City's annual street maintenance needs. The Rehab/Backlogged Streets Program will provide street maintenance funds for

City Council  
Approve Specifications and Award-  
Rehab Backlogged Streets Project (PN: RJ46)  
April 15, 2002

streets that have been deferred from prior years (see Attachment A). The maintenance project entails the resurfacing of various streets throughout the City and will help ensure that more costly reconstruction will not be required in the future.

**COMMITTEE/COMMISSION ACTION:**

None.

**BACKGROUND INFORMATION:**

This project was authorized in the 2000/2001 Capital Improvement Program.

This project was advertised and bids were received on March 27, 2002 and are summarized below:

<b>REHAB/BACKLOGGED STREETS PROJECT (RJ46)</b>		
<b>SBE Goal 20%</b>		
<b>Bidder</b>	<b>Base Bid</b>	<b>SBE</b>
California Pavement Maintenance Company	\$829,571.19	20.19%
Intermountain Slurry Seal, Inc.	\$890,161.91	34.21%
Valley Slurry Seal Company	\$960,622.94	20.35%
Franklin Construction, Inc.	\$1,127,188.95	6.17%

The engineer's estimated construction cost was \$1,272,399.

Approval of the plans and specifications and award to California Pavement Maintenance Company is recommended.

**FINANCIAL CONSIDERATIONS:**

The current project budget is \$2,893,623. As of April 15, 2002 the Rehab/Backlogged Streets Project has a current unobligated balance of \$1,431,588, which is sufficient to award the contract in the amount of \$829,571.19.

**ENVIRONMENTAL CONSIDERATIONS:**

The Environmental Services Manager has determined that the proposed project is exempt from the California Environmental Quality Act (CEQA) under Section Number 15301(c) of the CEQA Guidelines, which pertains to the existing public right-of-way .

City Council  
Approve Specifications and Award-  
Rehab Backlogged Streets Project (PN: RJ46)  
April 15, 2002

**POLICY CONSIDERATIONS:**

This action requested herein is consistent with the Sacramento City Code, Title 3.

**ESBD CONSIDERATIONS:**

To encourage ESBD participation, specifications were sent to 9 plan rooms and construction service organizations for publication. Project notices were sent to 30 organizations involved in ESBD recruitment. The project was also announced on the Project Information Line and on the City's Internet site at [www.cityofsacramento.org/bids](http://www.cityofsacramento.org/bids).

Respectfully submitted,



Francesca Lee Halbakken  
Project Delivery Manager

RECOMMENDATION APPROVED:



ROBERT P. THOMAS  
City Manager

P/Active/RJ46 Rehab-Backlogged Streets/Council/Council report-award rehab RJ46

Approved:

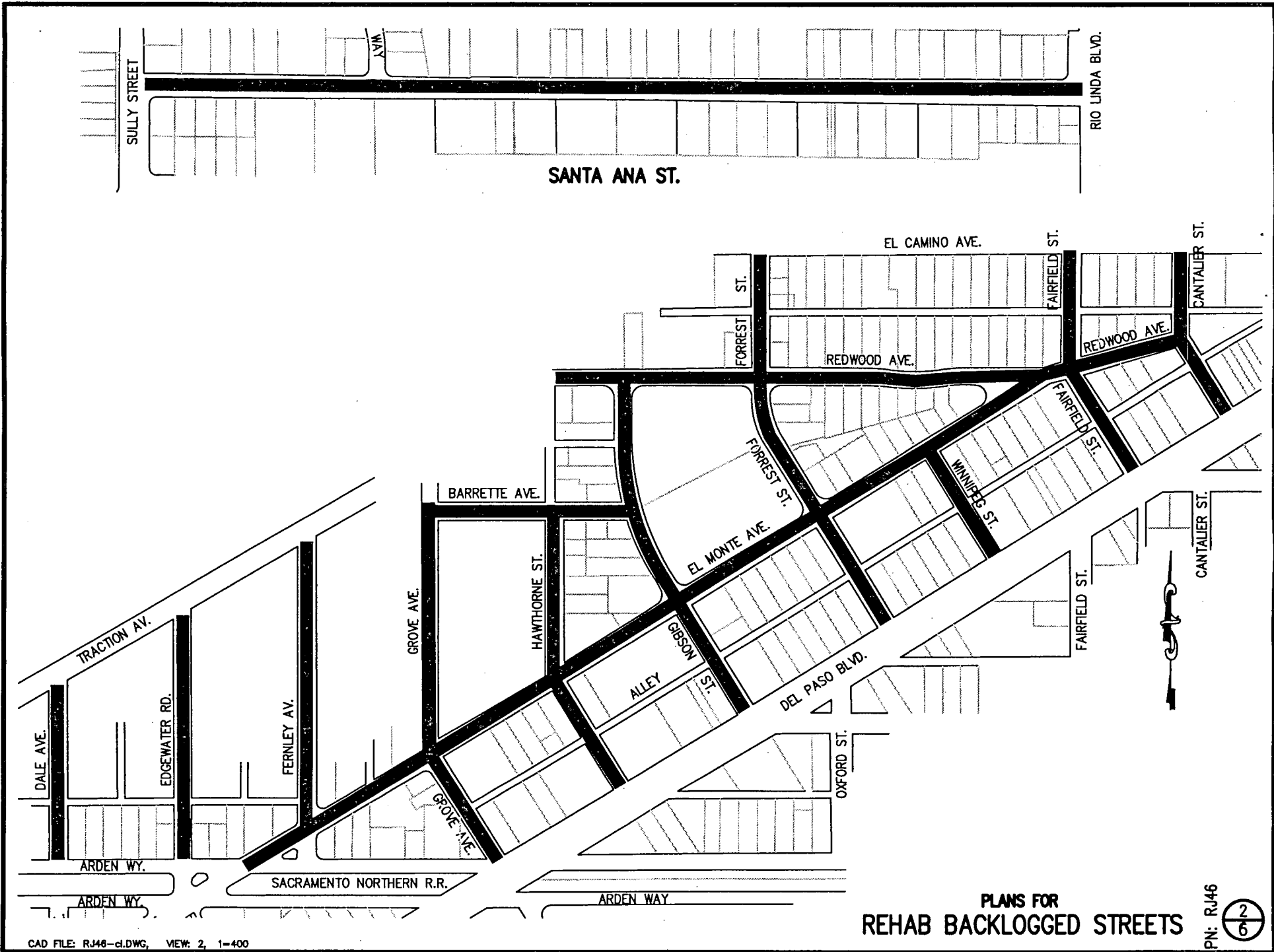


Michael Kashiwagi  
Director of Public Works

**CAPE SEAL**

Area South of EL Camino Ave., West of Rio Linda Blvd. and Del Paso Blvd., North of Arden Way, and East of Traction Ave. and Colfax St.

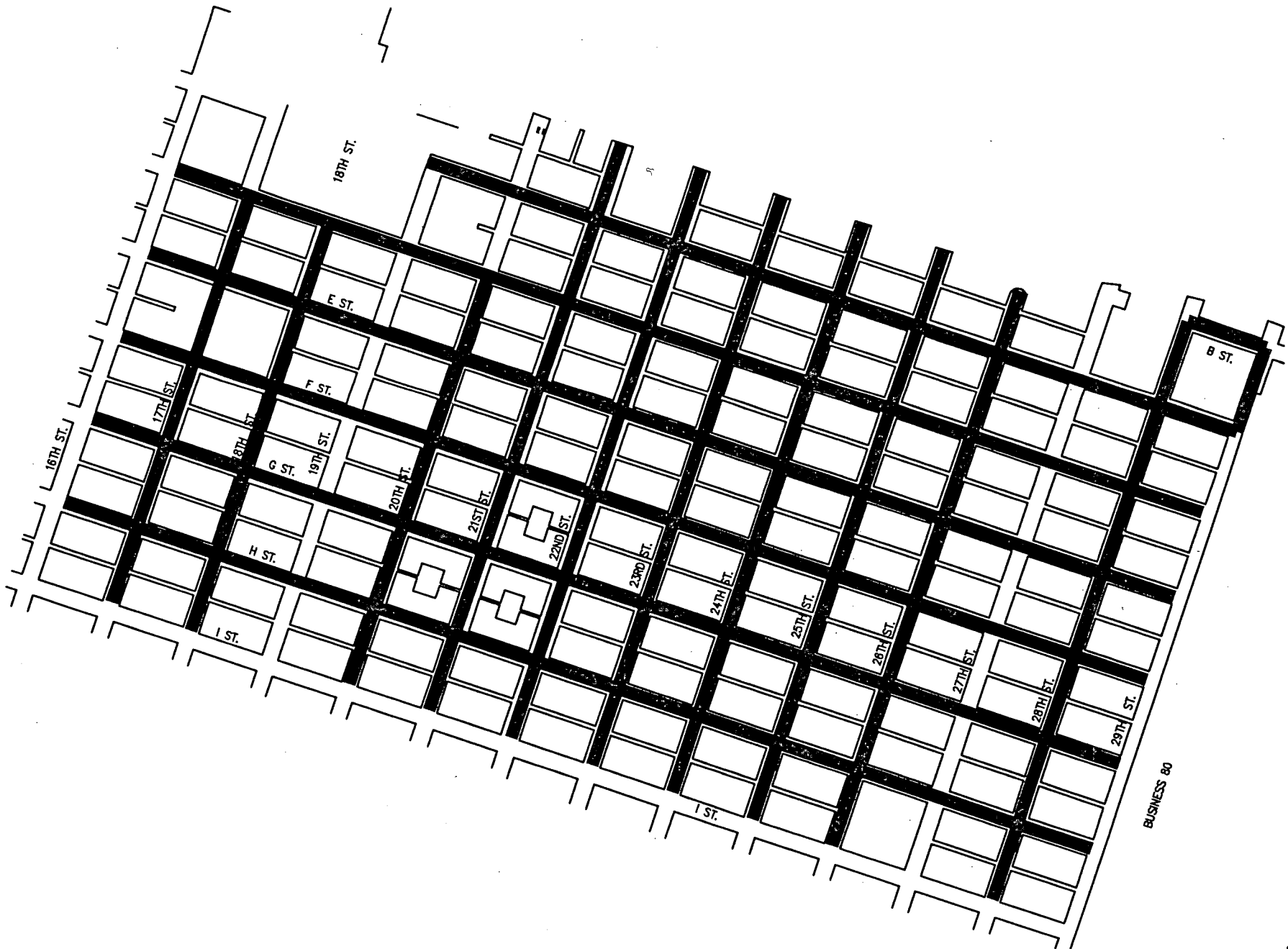
<b>COUNCIL DISTRICT</b>	<b>STREET NAME</b>	<b>LIMITS</b>	<b>Quantity (SY)</b>
2	Barrette Ave	Grove Ave to Gibson St	1,775
2	Cantalier St	Del Paso Blvd to El Camino Ave	1,891
2	El Monte Ave	Arden Way to Redwood Ave	8,978
2	Forrest St	Del Paso Blvd to El Camino Ave	3,940
2	Gibson St	Redwood Ave to Del Paso Blvd	3,467
2	Hawthorne St	Barrette Ave to Del Paso Blvd	2,945
2	Winnipeg St	Del Paso Blvd to El Monte Ave	1,300
2	Dale Ave	Traction Ave to Arden Way	2,270
2	Edgewater Rd	Traction Ave to Arden Way	2,517
2	Fernley Ave	Traction Ave to Arden Way	3,338
2	Redwood Ave	Traction Ave to Cantalier St	6,944
2	Fairfield Street	Del Paso Blvd to El Camino Ave	2,935
2	Grove Ave	Del Paso Blvd to Traction Ave	3,180
2	Santa Ana Avenue	Sully Street to Rio Linda Boulevard	7,072
		<b>TOTAL</b>	<b>52,552</b>



**PLANS FOR  
REHAB BACKLOGGED STREETS**

Residential area South of I Street, North of B Street, West of 16th Street and East of 29th Street

COUNCIL DISTRICT	STREET NAME	LIMITS	Quantity (SY)
3	17th Street	C Street to E Street	3,950
3	17th Street	F Street to I Street	5,613
3	18th Street	C Street to I Street	11,218
3	20th Street	I Street to North End	15,550
3	21st Street	I Street to North End	16,187
	Includes North and South Bound		
3	22nd Street	I Street to North End	16,188
	Includes North and South Bound		
3	23rd Street	I Street to North End	14,475
3	24th Street	I Street to North End	15,068
3	25th Street	I Street to North End	15,062
3	26th Street	I Street to North End	14,492
3	28th Street	I Street to SP RR Tracks	14,996
3	29th Street	B Street to South C Street	2,530
3	B Street	28th Street to 29th Street	884
3	C Street	16th Street to 17th Street	2,044
3	C Street	19th Street to 29th Street	20,582
3	D Street	16th Street to 29th Street	26,721
3	E Street	16th Street to 29th Street	26,706
3	F Street	16th Street to 29th Street	26,680
3	G Street	16th Street to 29th Street	26,680
TOTAL			275,626

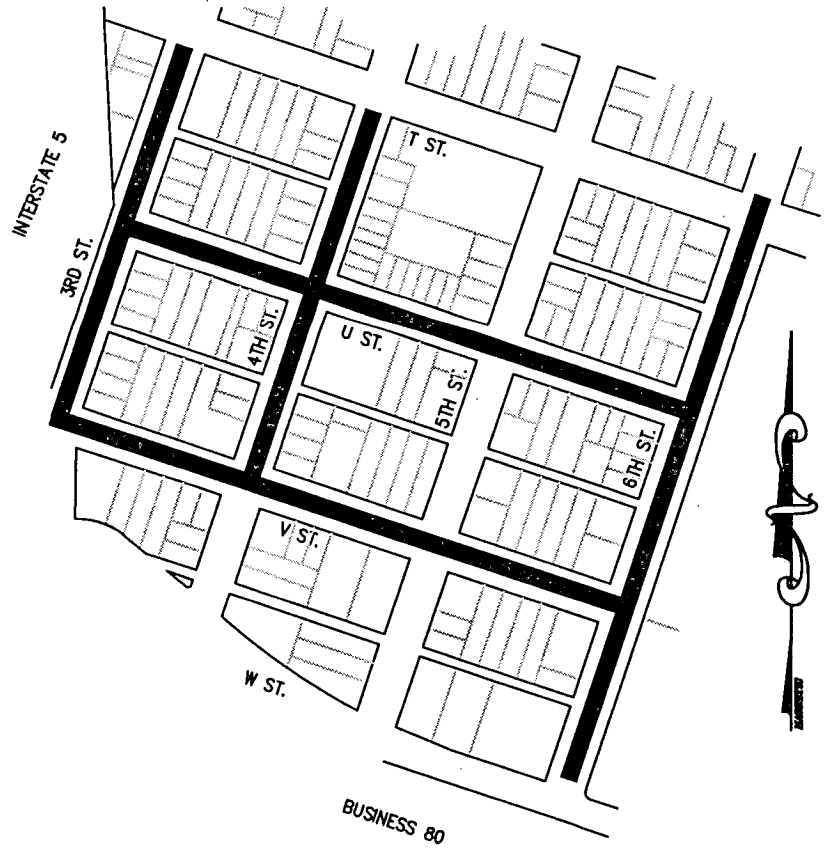


PLANS FOR  
REHAB BACKLOGGED STREETS

Residential Area South of T Street, North of W Street, West of 3rd Street and East of 6th Street

<b>COUNCIL DISTRICT</b>	<b>STREET NAME</b>	<b>LIMITS</b>	<b>Quantity (SY)</b>
4	3th Street	T Street to W Street	5,409
4	4th Street	T Street to W Street	5,816
4	5th Street	T Street to W Street	6,440
4	U Street	3rd Street to 6th Street	5,520
4	V Street	3rd Street to 6th Street	5,342
		TOTAL	28,527





Area South of O Street and North of W Street between 23rd Street and 27th Street  
and U Street and V Street between 22nd Street and 27th Street

<b>COUNCIL DISTRICT</b>	<b>STREET NAME</b>	<b>LIMITS</b>	<b>Quantity (SY)</b>
3 & 4	23rd Street	O Street to W Street	14,957
3 & 4	24th Street	O Street to W Street	14,979
3 & 4	25th Street	O Street to W Street	17,168
3 & 4	26th Street	O Street to W Street	17,143
3 & 4	27th Street	O Street to W Street	17,015
4	U Street	22nd Street to 27th Street	8,843
4	V Street	22nd Street to 27th Street	9,039
		TOTAL	99,144



BUSINESS 80



BUSINESS 80

BUSINESS 80

# PLANS FOR REHAB BACKLOGGED STREETS

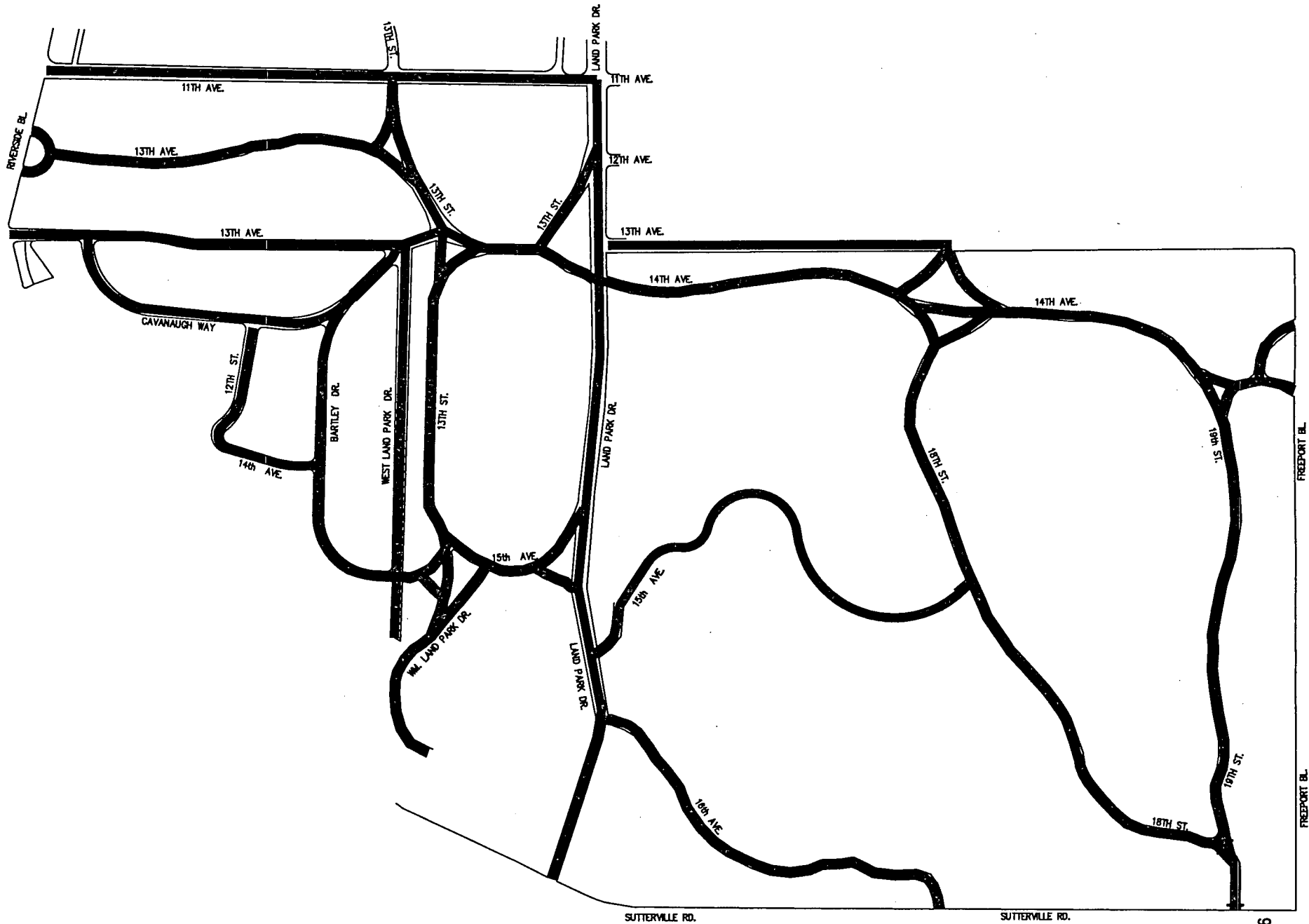
PN: RJ46

## Area within William Land Park

COUNCIL DISTRICT	STREET NAME	LIMITS	Quantity (SY)
4	11th Ave	Land Park Dr to Riverside Blvd	5,528
4	12th Ave	Riverside Blvd to 13th Street	7,612
4	12th Street	14th Ave to Cavanaugh Way	1,461
4	13th Ave	Riverside Blvd to Freeport Blvd	17,980
4	13th Street	Land Park Dr to 11th Avenue	11,350
4	14th Ave	Land Park Dr to 19th Street	14,533
4	15th Ave	William Land Park to 18th Street	11,530
4	16th Ave	Land Park Dr to 17th Avenue	2,590
4	17th Ave	16th Avenue to Suttersville Rd	4,366
4	18th Street	14th Avenue to 19th Street	16,040
4	19th Street	Suttersville Road to 14th Avenue	7,292
4	Bartley Dr	Land Park Dr to 13th Avenue	5,122
4	Cavanaugh Way	Bartley Drive to 13th Avenue	3,289
4	W Land Park Dr	13th Avenue to the end	4,294
4	William Land Park Dr	15th Avenue to the end	586
TOTAL			113,573

Area within William Land Park

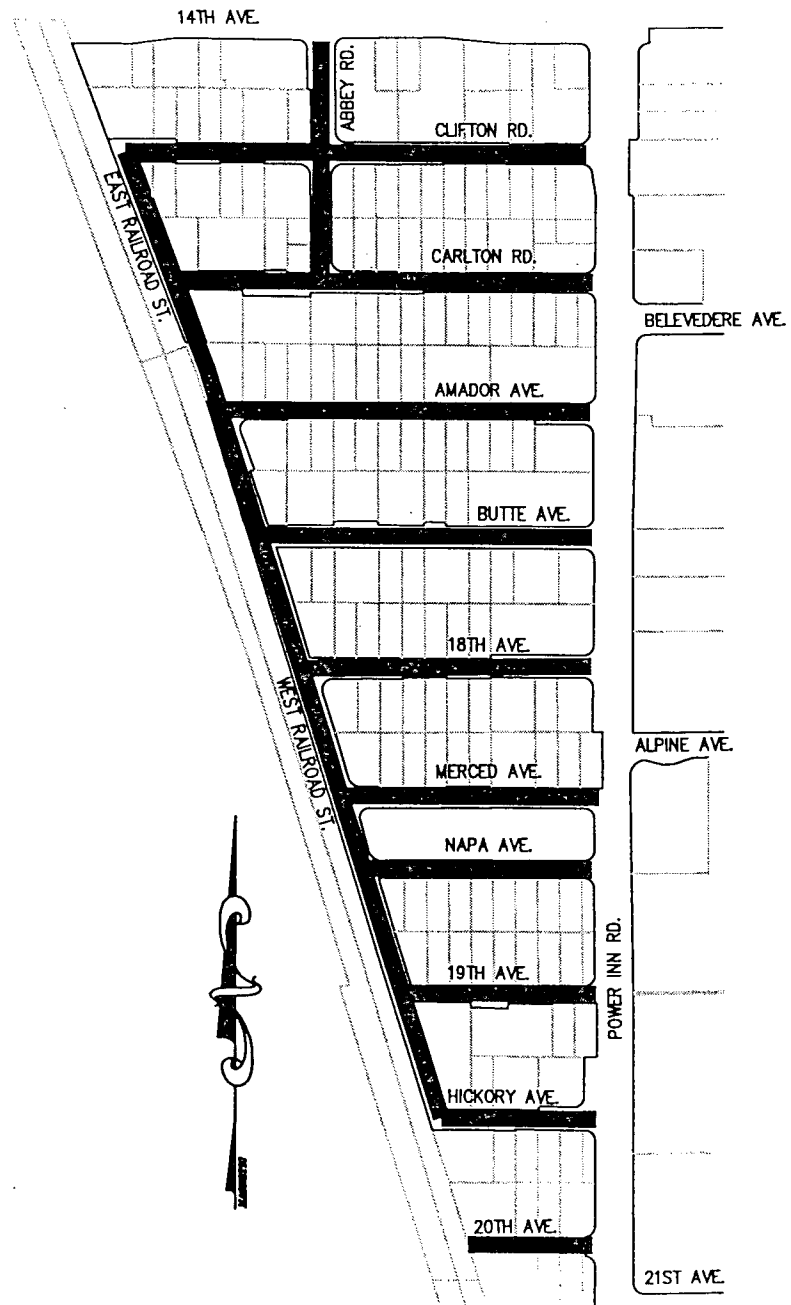
COUNCIL DISTRICT	STREET NAME	LIMITS	Quantity (SY)
4	Land Park Dr	S Land Park Drive to 11th Avenue	15,114
TOTAL			15,114




PLANS FOR  
REHAB BACKLOGGED STREETS

Residential area West of Power Inn Road, East of the Railroad Tracks and South of 14th Avenue

COUNCIL DISTRICT	STREET NAME	LIMITS	Quantity (SY)
6	Hickory Ave	East Railroad Ave to Power Inn Rd	975
6	19th Ave	East Railroad Ave to Power Inn Rd	1,731
6	Napa Ave	East Railroad Ave to Power Inn Rd	1,414
6	Merced Ave	East Railroad Ave to Power Inn Rd	1,519
6	18th Ave	East Railroad Ave to Power Inn Rd	1,739
6	Butte Ave	East Railroad Ave to Power Inn Rd	1,967
6	Amador Ave	East Railroad Ave to Power Inn Rd	2,214
6	Carlton Rd	East Railroad Ave to Power Inn Rd	847
6	Clifton Rd	East Railroad Ave to Power Inn Rd	2,736
6	Abbey Rd	Carlton Rd to 14th Ave	1,456
6	East Railroad	Clifton Rd to Carlton Rd	783
6	East Railroad	Amador Ave to Hickory Ave	4,211
TOTAL			21,592







**RESOLUTION NO. 2002-219**

ADOPTED BY THE SACRAMENTO CITY COUNCIL

ON DATE OF \_\_\_\_\_

**RESOLUTION APPROVING SPECIFICATIONS, ACCEPTANCE OF BID, CONTRACT AWARD IN THE AMOUNT OF \$829,571.19 FOR THE REHAB/BACKLOGGED STREETS PROJECT (PN:RJ46)**

**BE IT RESOLVED BY THE COUNCIL OF THE CITY OF SACRAMENTO THAT:**

1. The specifications for the Rehab/Backlogged Streets Project (PN:RJ46) are hereby approved;
2. The low bid of California Pavement Maintenance Company in the amount of \$829,571.19 is accepted; and
3. The City Manager is authorized to execute a contract for Rehab/Backlogged Streets Project (PN:RJ46).

\_\_\_\_\_  
MAYOR

ATTEST:

\_\_\_\_\_  
CITY CLERK

**FOR CITY CLERK USE ONLY**

RESOLUTION NO.: \_\_\_\_\_

DATE ADOPTED: \_\_\_\_\_