

RESOLUTION DETERMINING INITIAL VIEW
OF LEGISLATIVE BODY THAT DEBT LIMITA-
TION WILL NOT BE EXCEEDED NO. 2385

WHEREAS, the City Council of the City of Sacramento did, on the 22nd day of December, 1939, adopt its Resolution No. 2385 entitled "Preliminary Determination of Legislative Body Under 'Special Assessment Investigation, Limitation and Majority Protest Act of 1931,'" under the provisions of Section 2 of said Act;

NOW, THEREFORE, IT IS HEREBY RESOLVED, FOUND AND DETERMINED by said City Council that, after taking the steps provided by Section 2 of said Act above referred to, it is the initial view of this Council that the contemplated improvement described in said Resolution No. 2385 above referred to is one in which the probable assessments will not exceed the limitations set up by said Act above referred to;

RESOLVED, FURTHER, that the Clerk of this Council is hereby ordered and directed to give notice of the contemplated action of this Council by mailing to interested property owners a "Notice of Proposed Assessment" in the time, form and manner; and to the persons, all as provided in Section 13 of said Act above referred to.

IN THE CITY COUNCIL: Sacramento, California, December 22, 1939.

Adopted by the following vote:


AYES: Anderson, Arnold, Bidwell, Harry, Kunz, Mitchell, Truesdale, Wanzer.

NOES: None

ABSENT: Monk



City Clerk



President Pro-Tem of Council

RESOLUTION OF PRELIMINARY DETERMINATION OF LEGISLATIVE BODY
UNDER "SPECIAL ASSESSMENT INVESTIGATION, LIMITATION AND
MAJORITY PROTEST ACT OF 1931" NO. 2385

BE IT RESOLVED by the City Council of the City of Sacramento that certain improvements are proposed to be done and made within the boundaries of the proposed assessment district hereinafter described.

In connection therewith, said City Council hereby finds and determines as follows, to-wit:

1. That the nature of the proposed improvement and the location and extent thereof consists of improving

The southerly side of 5TH AVENUE, at the intersections of 63rd Street, 64th Street and Kroy Way; 63RD STREET and KROY WAY, from the southerly line of 5th Avenue, to lines approximately 135 feet southerly therefrom; 8TH AVENUE, from the westerly line of 63rd Street, to the easterly line of 64th Street; and from the easterly line of Kroy Way, to a point approximately 160 feet west of the westerly line of said Kroy Way; 64TH STREET, from a point 135 feet south of 5th Avenue, to the sewer in easement at the rear of Lot 33 in "Fifth Avenue Tract" (as the same is shown on the official map or plat thereof filed in the office of the County Recorder of the County of Sacramento, State of California); and RIGHTS-OF-WAY owned by the City of Sacramento, in the City of Sacramento, along the rear of Lots 1 to 105 (both inclusive) and said rights-of-way produced across 8th Avenue, in said "Fifth Avenue Tract;" by removing and disposing of all surplus and refuse material; installing cast iron gutter drains, and connecting same to sewer system with vitrified ironstone sewer pipe; installing vitrified ironstone pipe sewer; constructing concrete manholes complete with cast iron curbs and covers.

2. The boundaries of the district of lands proposed to be specially assessed to pay the costs and expenses of such proposed work and improvement are generally defined as follows, to-wit:

On the north by the northerly line of 5th Avenue; on the east by the easterly boundary of said "Fifth Avenue Tract" and the said boundary produced northerly; on the south by the south boundary of said tract; and on the west by the westerly boundary of said tract and said boundary produced northerly.

3. That the amount and portion of the cost of such proposed improvement proposed to be paid by the City of Sacramento from any source other than special assessments upon benefited property is nil.

4. The statute under which it is proposed to conduct proceedings for the proposed improvement is the "Improvement Act of 1911," approved April 7, 1911, and the several acts amendatory thereof or supplemental thereto; with bonds to be issued as authorized under the "Improvement Bond Act of 1915," approved June 11, 1915, and the several acts amendatory thereof or supplemental thereto, said bonds to bear interest at the rate of five (5%) per cent per annum; and

~~BE IT FURTHER RESOLVED that the City Engineer is hereby directed to prepare for this Council a written Report upon the proposed improvement, such Report to contain all the information required by Section 3 of the "Special Assessment Investigation, Limitation and Majority Protest Act of 1931," approved June 8, 1931, and the several acts amendatory thereof or supplemental thereto.~~

IN THE CITY COUNCIL: Sacramento, California, December 22, 1939.

Adopted by the following vote:

AYES: Anderson, Arnold, Bidwell, Harry, Kunz, Mitchell, Truesdale,
Wanzer.
NOES: None
ABSENT: Monk

A. G. Denton
City Clerk

W. E. Truesdale
Mayor
President Pro-Tem of Council

RESOLUTION APPROVING PLANS, GRADES AND
SPECIFICATIONS NO. 2385

BE IT RESOLVED by the City Council of the City of Sacramento that the plans presented by the City Engineer, providing for the improvement of avenues, streets, way and rights-of-way in and adjacent to "FIFTH AVENUE TRACT" (as the same is shown on the official map or plat thereof filed in the office of the County Recorder of the County of Sacramento, State of California),

in the City of Sacramento, be, and the same are, hereby approved and adopted;

BE IT FURTHER RESOLVED that the grades as shown on said plans be, and the same are, hereby adopted as the official grades; and

BE IT FURTHER RESOLVED that the specifications herewith submitted by the City Engineer for special types of work not included in the City of Sacramento's "Standard Specifications" be, and the same are, hereby approved and adopted.

Adopted by the Sacramento City Council on date of December 22, 1939, by the following vote:

AYES: Anderson, Arnold, Bidwell, Harry, Kunz, Mitchell, Truesdale, Wanzer.

NOES: None
ABSENT: Monk.

W. E. Truesdale
Mayor

President Pro-Tem of Council

A. G. Denton

City Clerk

RESOLUTION APPROVING MAP AND DIAGRAM NO. 2385


BE IT RESOLVED by the City Council of the City of Sacramento that the map and diagram presented by the City Engineer, showing the property to be assessed for the improvement of avenues, streets, way and rights-of-way in and adjacent to "FIFTH AVENUE TRACT" (as the same is shown on the official map or plat thereof filed in the office of the County Recorder of the County of Sacramento, State of California),

in the City of Sacramento, be, and the same is, hereby approved.


Adopted by the Sacramento City Council on date of December 22, 1939, by the following vote:

AYES: Anderson, Arnold, Bidwell, Harry, Kunz, Mitchell, Truesdale, Wanzer.

NOES: None
ABSENT: Monk



City Clerk



Mayer
President Pro-Tem of Council